• Informative
• Historical
• Pictorial
• Review of



Woodford County

LIBRARY
OF THE
UNIVERSITY
OF ILLINOIS

917.73
Am3i
v.23

Illinois Historical Survey

MAP
LIBRARY

THE AMERICAN AERIAL COUNTY HISTORY SERIES, NO. 23

This is

Woodford County, Illinois

An Up-To-Date Historical Narrative with County and Township Maps and Many Unique Aerial Photographs of Cities, Towns, Villages and Farmsteads

By

JOHN DRURY

Author *Old Illinois Houses, Historic Midwest Houses, Midwest Heritage*, etc., and member of American Association for State and Local History

1955

PUBLISHED BY

THE LOREE COMPANY

3094 Milwaukee Avenue ESTABLISHED 1935 Chicago 10, Illinois

COPYRIGHT 1955 BY THE LOREE CO. ALL RIGHTS RESERVED. PRINTED IN U.S.A.

The American Aerial County History Series No. 23

Already published for Illinois:

Macon County
Fulton County
Champaign County
Vermilion County
Tazewell County
Pike County
McDonough County
Logan County
De Witt County
Cass County
Brown County
Mason County
Piatt County
Menard County
Iroquois County
Hancock County
Schuyler County
Stark County
Knox County
Adams County
Bureau County
Mercer County
Woodford County

Printed in offset lithography
by The Loree Company,
Chicago, Illinois. 1955

ACKNOWLEDGMENTS

This is the twenty-third of a series of new-style county histories which will include all of the 102 counties of Illinois, and, ultimately, all of the 3,103 counties of the United States. The project, specializing in low-altitude aerial photographs of cities, towns, villages and farmsteads and with brief historical narratives added, is known as The American Aerial County History Series. For a list of already-published volumes in the series, see back of title page. Each of the volumes is being written by John Drury, author of *Old Illinois Houses, Historic Midwest Houses* and *Midwest Heritage.*

In the preparation of this work on Woodford County, Illinois, the author and publisher hereby acknowledge their gratitude, for advice and assistance generously given them, to Mr. Joseph C. Wolf and Mrs. Ellen Chase of the Newberry Library, Chicago; to Mr. Herbert H. Hewitt, Mrs. Roberta Sutton and Miss Winifred Baum, all of the Chicago Public Library, Chicago; and to various librarians, public officials, business executives and private citizens of the city of Eureka and the county of Woodford, Illinois. The author also wishes to express special acknowledgment to his wife, Marion Neville Drury, for research, editorial and proof-reading assistance.

Grateful appreciation is also shown here to officials of the Bureau of Public Roads of the United States Department of Commerce and to officials of the Department of Public Roads & Planning of the State of Illinois (in particular to those in charge of that department's Bureau of Research and Planning in the Highway Department), for permission to use the Woodford County maps included in this book.

Sources used by the author in preparing this volume were: *The Past and Present of Woodford County, Illinois* (published by Wm. Le Baron, Jr., & Company, Chicago, 1878); *Atlas of Woodford County and the State of Illinois* (published by Warner & Beers, Chicago, 1873); *An Early History of Woodford County,* by Frank Irons (published at Congerville, Woodford County, Illinois, 1948); *Illinois: A Descriptive and Historical Guide,* The American Guide Series (A. C. McClurg & Company, Chicago, 1939); *County and City Data Book, 1952* (United States Bureau of the Census, Washington, 1952); *The Editor and Publisher Market Guide for 1955* (the Editor and Publisher Company, New York, 1955); and *The Rand McNally Commercial Atlas for 1955* (Rand McNally Company, Chicago, 1955).

TABLE OF CONTENTS

Map of Woodford County VI

Story of Woodford County 1

City of Eureka. 13

Cazenovia Township (Washburn, Low Point, Cazenovia) 15

Clayton Township (Benson) 43

Cruger Towsship (Cruger). 67

El Paso Township (El Paso, Kappa) 81

Greene Township. 109

Kansas Township 129

Linn Township. 141

Metamora Township (Metamora). 165

Minonk Township (Minonk, Woodford, Spires). 191

Montgomery Township (Goodfield, Congerville). 221

Olio Township (Eureka). 249

Palestine Township (Secor). 269

Panola Township (Panola). 291

Partridge Township. 315

Roanoke Township (Roanoke). 327

Spring Bay Township (Spring Bay, Bay View Gardens) 353

Worth Township (Germantown) 365

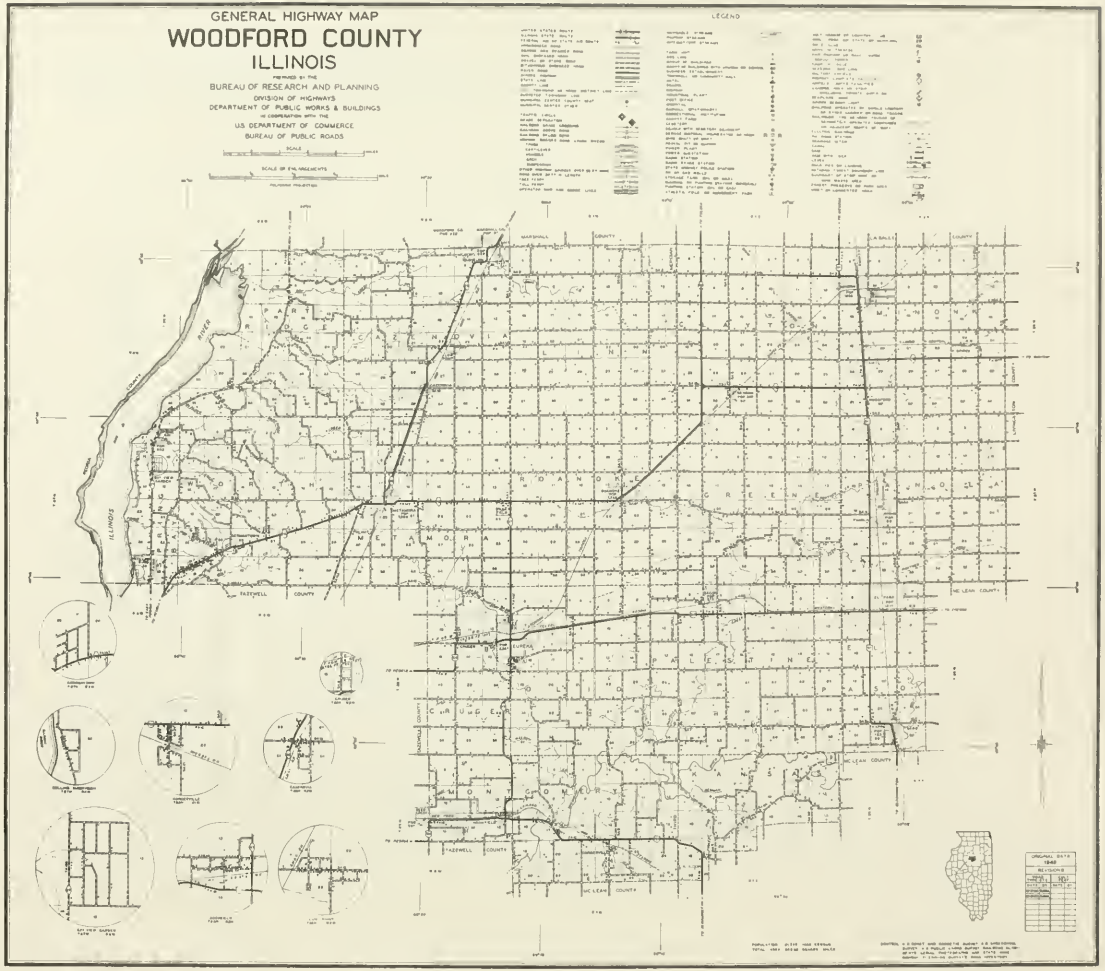
GENERAL HIGHWAY MAP
WOODFORD COUNTY
ILLINOIS
PREPARED BY THE
BUREAU OF RESEARCH AND PLANNING
DIVISION OF HIGHWAYS
DEPARTMENT OF PUBLIC WORKS & BUILDINGS
IN COOPERATION WITH THE
U.S. DEPARTMENT OF COMMERCE
BUREAU OF PUBLIC ROADS
LEGEND
SCALE
SCALE OF ENLARGEMENTS
MARSHALL COUNTY
TAZEWELL COUNTY
McLEAN COUNTY
ILLINOIS RIVER
ROANOKE
METAMORA
EUREKA
CAMP GROVE
MINONK
ORIGINAL DATA
1940
REVISIONS

STORY OF WOODFORD COUNTY

Just northeast of the Peoria metropolitan area, on the Illinois River, lie the level, fertile, productive acres of Woodford County, a region noted for its historic Metamora Courthouse and for its century-old Eureka College. Here, also, is the Woodford County Public Hunting and Fishing Grounds, an area of almost 3,000 acres along the Illinois River set aside for hunters and fishermen.

An architectural as well as historical shrine, the old, white, classic Metamora Courthouse, in Woodford County's early county seat town of Metamora, is one of the few surviving Illinois courthouses in which Abraham Lincoln appeared as a lawyer. It is also associated with other great lawyers and judges of the time, among them Stephen A. Douglas, Robert Ingersoll and Adlai E. Stevenson (grandfather of the Democratic candidate for President in 1952).

Although such cities and towns of the county as Minonk, Eureka, Roanoke, Metamora and El Paso produce a sizable quantity of manufactured goods and materials, Woodford County is mainly an agricultural locality. Latest published figures of the United States census show that in 1950 the value of all farm products sold in Woodford County (crops, livestock, poultry, dairy products) amounted to $16,113,000, whereas the value of its manufactured materials and articles amounted to a little less than $1,500,000. The same figures revealed that the county contained 31,173 head of cattle and calves of all ages, and that 30.5 per cent of its total employed persons were engaged in agriculture.

MARQUETTE AND JOLLIET

First white men to view the site of what is now Woodford County were those two great French explorers, Father Marquette and Louis Jolliet. After having discovered the Upper Mississippi River in 1673, they were returning to Quebec by way of the Illinois River when they glimpsed a wooded shoreline that today is the western boundary of Woodford County. With their discovery of the vast wilderness region of interior America, Marquette and Jolliet claimed it for the King of France and thus it became a colony called New France.

One hundred years later, at the close of the French and Indian War, this great domain came into the possession of the British. But by that time the thirteen colonies on the Atlantic seaboard had been firmly established. Then came the American Revolution of 1775-1783. After George Rogers Clark and his handful of American backwoodsmen captured key British military posts in what are now Indiana

and Illinois, the new American flag was for the first time raised over what is today the Midwest.

TERRITORIAL DAYS

There followed the formation of the Northwest Territory, so-called because it lay northwest of its original claimant, Virginia. From this territory were later carved the states of Ohio, Indiana, Illinois, Michigan, Wisconsin and part of Minnesota. When the Territory of Illinois was created in 1809, future Woodford County was part of St. Clair County, which occupied practically all of the upper part of Illinois Territory

In the years following, land that is now Woodford County lay in a succession of new counties, each of which grew smaller as still newer counties were created. Then, in 1830, when McLean County was organized, future Woodford lay half in that county and half in Tazewell. And this circumstance continued until Woodford was established in 1841.

INDIAN OCCUPATION

In *The Past and Present of Woodford County, Illinois,* published in 1878, we find these words: "In the early settlement of Woodford County, Indians were quite numerous in the western part, along the Illinois River and in the heavy timbered sections. They were apparently harmless and good natured, rather lazy, and a little disposed sometimes to indulge in petty thieveries. The chief, Black Partridge, had his wigwam not far from the present village of Metamora at one time, though no one now living remembers anything about him but what has been detailed by other parties. The Indians found here by the first white settlers were mostly Pottawatomies, with a few Sacs, Ottawas and Foxes. During the winter of the 'deep snow' (1830-1831), they were, as we were informed, of considerable benefit to the settlers in furnishing them provisions. They donned their snowshoes, and with the aid of this convenience were enabled to get over the vast fields of snow with comparative ease."

Both the Indians described in this old historical work, and other tribes in Illinois, gradually disappeared from the state in the years just after the Black Hawk War of 1832. With the Indians moving westward beyond the Mississippi River, an inrush of white settlers began and thus the upper part of Illinois was opened to civilization.

FIRST SETTLERS

Although a man named Blaylock (either William or George) is known to have been squatting in the region that now is Woodford County as early as 1819, yet he did not remain here permanently nor did he build a cabin or house of any kind. It

appears he lived "Indian style" near the Illinois River in present-day Spring Bay Township and that he did considerable fishing and hunting.

Another early settler of the region, William Blanchard, came from Peoria (then a military post called Fort Clark) late in 1819 and raised a crop of corn, potatoes and pumpkins in a clearing just south of where Blaylock was located. But he did not build a log cabin here until 1822; he afterwards said it was the first dwelling built between Peoria and Chicago. As the site of this cabin, however, was about a mile or two below the future south boundary line of Woodford County, William Blanchard cannot be designated the county's first permanent settler.

It would seem that the first permanent settlers of Woodford County were a man named Darby and his wife and three children. Originally from Vermont, Darby arrived in Illinois late in the fall of 1822 and he and his family were given temporary shelter during the succeeding winter in the cabin home of William Blanchard. In telling of this family afterwards, Blanchard said he had forgotten Darby's first name.

Then, in the spring of 1823, Darby went north and built a log cabin for himself and family near the Illinois River on part of what later became the Crocker farm in Spring Bay Township. In the years immediately following, however, members of the Darby family died one by one from malaria and other causes, and none of them were living when Woodford County was organized in 1841.

Two other early settlers who came a few months after Darby built his cabin in 1823 were William Philips and George Kingston, both of whom located in what is now Spring Bay Township. Believed to have arrived about the same time, also, were Daniel Sowards and his two younger brothers, William and Solomon. They settled in the back country at a place called Partridge Point. Here, afterwards, was laid out the village of Hanover, and this village subsequently became the town of Metamora, county seat of Woodford from 1843 to 1896.

ARRIVAL OF THE MENNONITES

Just after the close of the Black Hawk War of 1832, a conflict which resulted in the permanent removal of the Indians from Illinois, there arrived the first Mennonites in the state and these settled in the area that afterwards became Woodford County. Among the earliest families in this religious group were the Engles, Bishops, Nafzigers, Bachmans, Guengeriches, Ropps, Schlegels, Buerkeys and Zehrs. Still standing today and still used for services is the old, white Mennonite Church in the village of Congerville. It was built more than a hundred years ago in an early village called Oak Grove, located about four miles east of Congerville, and in 1889 was moved to Congerville.

"UNCLE TOM" BULLOCK

Generally agreed upon by local historians as the "founding father" of Wood-

ford County is Thomas Bullock, an early settler more familiarly known as "Uncle Tom" Bullock. Says *The Past and Present of Woodford County, Illinois,* of him: "To him, it may be said, the county owes its existence; he it was who took the initiative steps toward its formation, and he, after the preliminary steps were taken, . . . engineered the project safely through all the forms of 'red tape' in the General Assembly, until it came forth from the 'governmental furnace' a full-fledged county. He has always been an active and enterprising man—foremost in every enterprise intended to promote the welfare of the county in which he takes such lively interest."

FOUNDING OF WOODFORD COUNTY

By the year 1840 enough settlers were residing in the region that became Woodford County (it was then partly in Tazewell and partly in McLean counties) as to form a new county. Although most of these settlers lived on scattered farms, a sizable number dwelt in the early village of Versailles and in the early settlement of Walnut Grove.

In due time, Thomas Bullock, of the Walnut Grove settlement, had started a movement for the organization of a new county to be formed out of parts of Tazewell and McLean counties. He then went about the countryside obtaining signatures to a petition for county organization. After more than 300 signatures were secured, "Uncle Tom" Bullock brought the petition before the Illinois General Assembly at Springfield.

The petition was granted. There followed the passage of "An Act for the Formation of the County of Woodford." This act was signed by Governor Thomas Carlin (after whom the present Illinois city of Carlinville is named) on February 17, 1841. And thus, on that date, Woodford County was born. An interesting sidelight on the formation of the county is that the document creating it was certified as "a true and perfect copy" by the then Secretary of State, Stephen A. Douglas.

NAMED AFTER KENTUCKY COUNTY

When a name was sought for the new county, "Uncle Tom" Bullock suggested it be called after Woodford County, the Kentucky county, in which he formerly lived. His suggestion was adopted. At that time many residents of the new county, as well as a majority of those in the older counties of the state, were from Kentucky, a circumstance which gave rise to other Kentucky county names for Illinois counties—Henderson, Hardin, Christian, Mason and Scott.

TEMPORARY COUNTY SEAT

In the act creating Woodford County, the state legislature ordered that the early village of Versailles be used as a temporary county seat for a period of two years, at the end of which time a permanent county seat was to be selected. No

longer in existence, Versailles was described in its beginning years as "a beautiful and thriving little village." It was in Versailles, then, that the first commissioners of Woodford County met and transacted their business, and here, too, were held the first sessions of the Circuit Court.

FIRST ELECTION

When the ballots were counted on the day Woodford County held its first election, it was found that Joseph Meek, James Boys and Josiah Moore had been elected members of the three-man County Commissioners Court—as the ruling body of counties then was called. Also elected were John J. Perry, county clerk; William S. Magarity, county sheriff; and James S. McCord, county treasurer.

In addition to other business, the county commissioners, at their first meeting in Versailles, divided the county into four election precincts. The first precinct embraced the Bowling Green settlement, the second the Versailles settlement, the third the Partridge settlement (later the site of Metamora), and the fourth the Richland settlement.

GRAND AND PETIT JURORS

A glance at Woodford County's first grand and petit jurors of the Circuit Court (at that time Woodford County was on the Eighth Judicial Circuit, which was to be made famous by one of its lawyers, Abraham Lincoln) will give some idea of who the county's earliest settlers were and their standing in the community.

Named to the county's first grand jury were John Page, Sr., Thomas A. McCord, John Mohr, S. Y. Barnard, Reubin Carlock, H. J. Clark, James Findley, David Travis, Elijah Dickinson, Caleb Davidson, Ellis Parker, William Dodd, Parker Morse, Sr., William Dodd, James Owens, John C. Coons, Joseph Wilkerson, George Bennett and Jesse Hammers.

The following were named to the county's first petit jury: Wesley Arnold, Jacob Stevenson, William Long, William Willis, James A. Whorton, Thomas H. Baker, John P. Beatty, Thomas Bullock, Benjamin J. Radford, M. R. Bullock, David Deweese, James Wells, James Brown, Cooley Curtiss, Francis Boggs, Andrew Galbraith, Solomon Tucker, Aaron Richardson, Samuel Arnold, William S. Pratt, Norman Dutton, George Kingston, C. D. Banta and A. A. Brown.

METAMORA BECOMES COUNTY SEAT

Although "Uncle Tom" Bullock made a brave attempt to have Versailles designated permanent seat of justice for the county, that honor went to the then new town of Hanover, soon to be re-named Metamora. After Versailles served as temporary seat for two years, a board of five commissioners from outside the county was appointed by the state legislature to select a permanent county seat for

Woodford. A member of that board was John H. Bryant of Bureau County, brother of the celebrated American poet, William Cullen Bryant.

Bryant, as well as a majority of the commissioners, voted in favor of Hanover as a permanent county seat. This town was laid out in 1836, before Woodford County was organized, by a group called the Hanover Company which acquired some 12,000 acres in the vicinity. When Hanover became county seat in 1843, its name was changed to Metamora at the suggestion of Mrs. Peter H. Willard, wife of a prominent merchant.

Metamora was to remain county seat for more than fifty years afterwards. It lost this title in 1896, however, when Eureka was named county seat. After Metamora (or Hanover) was platted in 1836, the first house was built by John W. Page and the first tavern was erected by Samuel S. Parks (who opened it, we are told, immediately after Hanover became county seat).

FIRST PERMANENT COURTHOUSE

It was in 1845 that Woodford County's first permanent courthouse was completed at Metamora. Still standing today but no longer a courthouse, this building, now owned by the State of Illinois, is one of the state's most important historical and architectural shrines. It is visited annually by tourists from all parts of Illinois and other nearby states.

What brings most of these tourists is the building's association with Abraham Lincoln. It is one of the few surviving county courthouses in Illinois whose walls re-echoed to the slow, drawling voice of the man who now is immortalized as the Great Emancipator. When Lincoln, as a lawyer, traveled the Eighth Judicial Circuit, he was often at the Woodford County Courthouse in Metamora as the county was then on that circuit.

Other famous lawyers and judges who traveled on that circuit, or who frequently appeared in the county seat town of Metamora, were Stephen A. Douglas, David Davis, Robert Ingersoll, Samuel H. Treat and Adlai E. Stevenson the Elder. The building in which they tried their cases is a two-story edifice of brick construction designed in the Greek Revival style of architecture. Today, the second floor of the old courthouse contains exhibits of the Woodford County Historical Society.

ADLAI E. STEVENSON THE ELDER

A young lawyer who first began the practice of law in the courthouse at Metamora was Adlai E. Stevenson, afterwards to become Vice President of the United States and grandfather of the present Adlai E. Stevenson, Democratic candidate for President in 1952. Born in Christian County, Kentucky, in 1835, the first Adlai Stevenson studied at Center College, read law, and then came to Metamora and opened a law office.

Later he took up the practice of law in Bloomington, served in Congress almost continuously from 1875 to 1881, was appointed first assistant Postmaster-General by President Cleveland, and in 1893 was elected Vice President when Cleveland won his second term in the White House. In 1908 he was the unsuccessful Democratic candidate for governor of Illinois. The former Vice President died in 1914.

TOWNSHIP ORGANIZATION

When Illinois was admitted to statehood in 1818, most of its population lived in the lower part of the state. As the majority of these residents were Southerners, they introduced into the new state a characteristically Southern governmental subdivision—the county. This type of subdivision had its origin in Virginia, where the early estate-owners based it on the old English form of county.

With the opening of the Erie Canal in 1825, however, more and more New Englanders and residents of the Atlantic seaboard states came westward and settled in the upper part of Illinois. And they brought with them a characteristically Northern governmental subdivision—the township. And thus it came about that, in the middle of the nineteenth century, the Illinois state legislature made it possible for voters to decide whether or not they wanted township organization within their respective counties.

When this question was submitted to the electorate of Woodford County in 1855, a majority of its citizens voted in favor of the township plan. There followed the organization of the county into the seventeen townships we know today, most of which are six miles square. These townships are Cazenovia, Clayton, Cruger, El Paso, Greene, Kansas, Linn, Metamora, Minonk, Montgomery, Olio, Palestine, Panola, Partridge, Roanoke, Spring Bay and Worth.

EUREKA COLLEGE

At the southeastern edge of Eureka city, on a twenty-acre landscaped campus, stand today the five red brick buildings of Eureka College, a co-educational institution founded a century ago and the first college in Illinois to admit men and women on an equal basis. The college was chartered in 1855 and was an outgrowth of a seminary established here in 1848 by Professor A. S. Fisher, pioneer settler who taught the first permanent school in Eureka city. Professor Fisher's seminary was sponsored by the Disciples of Christ, followers of the religious leader, Alexander Campbell.

LINCOLN SPEAKS AT METAMORA

Just south of Metamora, in a locust grove, may be found an historical tablet which explains that Abraham Lincoln spoke here in 1858. This was during the

famous Illinois senatorial campaign of that year when Lincoln sought, unsuccessfully, to unseat Senator Stephen A. Douglas, often called the "Little Giant."

It was at 8 o'clock on the morning of October 4, 1858, that the tall Springfield lawyer, who then was beardless, arrived at the ferry landing opposite Peoria and took a stagecoach for Metamora, in Woodford County. After traveling by way of Little Detroit and Spring Bay, the Lincoln coach came in due time to Metamora and was welcomed by a crowd of Lincoln supporters.

Although the Woodford County Circuit Court was in session that day, it adjourned in the afternoon so that its members could hear Lincoln speak in the locust grove just south of town. At the end of his address, Lincoln began the return journey to Peoria. After an overnight stop in Peoria, he went on by steamboat to Pekin where he addressed another meeting.

But this was not Lincoln's first speech in Woodford County during that celebrated senatorial campaign of 1858. A little over a month earlier (August 28th) he arrived in El Paso city on an afternoon Illinois Central train and delivered a brief address to the populace. A local newspaper noted the visit in these words: "Old Abe was here for an hour on Saturday, en route for Peoria. We soon gathered a crowd around him, and he answered and set at rest the foul aspersions that Douglas and his followers are with such bold effrontery passing current through the land."

LINCOLN LUNCHES WITH BARON CHLOPICKI

On the occasion of this brief visit to El Paso city, Lincoln, we are told, had time enough to have a quick lunch at the restaurant conducted by Baron Louis Chlopicki, a unique character in the annals of Woodford County history. He is referred to variously as Baron Chlopicki and Count Clopiska. In *The Past and Present of Woodford County, Illinois* (1878), this gentleman is described thus: "Count Clopiska, a native of Poland, who, for some state or political offense was expatriated from his native land, came to the United States, and to Illinois, and for several years lived in the city of El Paso."

The description continues: "He was a fine type of the polished gentleman, and his misfortunes were a key to the warm hearts of the American people. The citizens of El Paso took a strong interest in his welfare, and when he died, 'a stranger in a strange land,' with no loved one nigh to smooth his dying pillow or wipe the cold, damp dews from his paling brow, Mr. W. M. Jenkins, an old and honored citizen of El Paso, had him neatly interred in his own lot in the city cemetery, where the distinguished old foreigner sleeps as peacefully, perhaps, as if he slumbered in the marble vaults of his ancestors."

SENATOR DOUGLAS IN WOODFORD COUNTY

About a month after Lincoln delivered the short address in El Paso city, his

energetic little opponent, Senator Douglas, arrived in Woodford County and talked to a large gathering in Metamora. After speaking earlier that day in Washington city (Tazewell County), the senator was driven in a carriage six miles northward to Metamora. On his arrival, Senator Douglas was welcomed by some 5,000 citizens of Woodford County, many of whom carried flags or rode in decorated wagons. A local newspaper said of the meeting: "Douglas' speech at Metamora was a clincher. It will long be remembered." That evening, Senator Douglas returned to Peoria.

THE CIVIL WAR

When President Lincoln sent out his urgent call for 70,000 volunteers following the outbreak of the Civil War in 1861, Woodford County quickly responded with more than its quota of men and money for the Union cause. Many of its male citizens went to Peoria and Bloomington and enlisted in the Union army. As a result, they were accredited to those cities rather than to Woodford County. So far as can be determined, the county contributed at least 1,500 men to the Union ranks during the conflict. Some of the outstanding officers from Woodford County were Colonel Meek, Major Sidwell, Captains Bullock and McCulloch, and Lieutenants Briggs and Davidson. Among leading medical officers were Doctors Whitmire and Kinnear of Metamora, Doctor Conover of Eureka, and Doctors Stockwell and Cole of El Paso.

EUREKA BECOMES COUNTY SEAT

After serving as Woodford County's seat of justice for more than fifty years, Metamora lost this title to Eureka city in 1896. At that time Eureka was a booming commercial and shipping center and its Eureka College was one of the best known educational institutions in Illinois. In due course a new county courthouse was built at Eureka. Still standing and still in use, the Woodford County Courthouse is an imposing stone edifice of four stories surmounted by an ornate clock tower. It is set in the midst of an attractive, tree-shaded Public Square in Eureka's central business district.

MENNONITE HOME FOR THE AGED

An outstanding institution in Woodford County today is the Mennonite Home For the Aged. It is located at the northern outskirts of Eureka city on a tract of land partly devoted to farming. The main building here is a three-story structure of brown brick construction with numerous porches. It was built in 1922 by the Mennonite Conference for the care of aged members of the sect. The first group of Mennonites came to Woodford County as early as 1833. Still in use today is the old Mennonite Church at Congerville, built more than a hundred years ago.

HUNTING AND FISHING GROUNDS

Of particular interest to sportsmen in all parts of Illinois is the Woodford

County Public Hunting and Fishing Grounds, located at the north end of Peoria Lake (an enlargement of the Illinois River at this point). This reservation occupies an area of almost 3,000 acres and is annually visited by hundreds of fishermen and hunters from Chicago and other cities.

EUREKA COLLEGE LIBRARY

One of the largest libraries in this part of the state is the Eureka College Library at Eureka city. It contains some 30,000 volumes, including special collections in the field of religion. Here, also, are special collections of records and films. At present (1955) the librarian is Mrs. Alma Tool Steider. This library was started when Eureka College was chartered a century ago, and, in the years following, has expanded steadily with the growth of the college.

WOODFORD COUNTY JOURNAL

Leading newspaper of the county today is the Woodford County Journal, an independent publication issued each Tuesday at Eureka city. It has a circulation of 1,226. At present the publisher of the paper is Burrus Dickinson and its editor is Robert Westphal. The Woodford County Journal was founded in 1867 as the Woodford Journal, its founder having been John W. Karr. In 1874 it was purchased by R. W. Radford, who greatly increased its standing and circulation.

WOODFORD COUNTY TODAY

A statistical profile of Woodford County, based on latest United States census returns, shows that in 1950 the county had a total population of 21,335—which placed it 1,358th in population rank among the 3,103 counties of the United States. Its 1950 population was 11.6 per cent higher than its 1940 population. The county's principal city and seat of justice, Eureka, had a population of 2,367.

Occupying a land area of 537 square miles, the county's density of population was 40 inhabitants per square mile. None of its residents were classified as urban dwellers, but 13,775 were classified as rural non-farm dwellers (residents of towns, villages and country places) and 7,560 were classified as rural farm dwellers. The county then had 2,399 infants under five years of age, 2,242 persons sixty-five years old and over, and the median age of the population was given as 30.8 years. There were 1,475 residents living outside the county, or abroad, in 1949. The potential number of voters in 1950 (citizens twenty-one years old and over) was 13,560.

Under the heading of vital statistics, Woodford County in 1950 had 518 births, 202 deaths (including 16 infants), and 185 marriages.

There were then a total of 5,313 families in the county (two or more persons related by marriage or blood), and the median income of all of these families was

$3,203. More than 21 per cent had incomes of less than $2,000 while 19.9 per cent had incomes of $5,000 or more.

In the field of education, the county in 1950 had a total of 3,520 young persons between the ages of seven and seventeen years (school age). Of the 2,260 between the ages of seven and thirteen years (primary school age), 97.0 per cent were enrolled in schools, and of those between the ages of fourteen and seventeen years (high school age), 91.6 per cent were enrolled in high schools. Of all persons in the county twenty-five years old and over, it was found that the median number of school years they completed was 8.9. It was also found that 5.1 per cent completed less than five grades, while 34.2 per cent completed both primary and high school grades. The institutional population of the county in 1950 (inmates of homes for dependent and delinquent children, prisons, mental hospitals, etc.) was 112.

In that same year, the county had a total potential labor force (persons fourteen years old and over) of 15,819. Of this total, however, 7,773 were actually employed (79.8 per cent of whom were males and 18.9 per cent females). Within the employed group were 2,333 engaged in agriculture, 1,576 in manufacturing, 1,256 in wholesale and retail trade, 574 in professional and related services, 494 in construction, 379 in transportation, communication and other public utilities, 347 in business and personal services, and 33 in mining. The labor figures were summed up by showing that 30.5 per cent of the total employed were engaged in agriculture while 20.6 per cent were engaged in manufacturing.

Whereas in 1940 the county had a total of 5,488 dwelling units, in 1950 it had a total of 6,546. The median number of rooms per unit was 5.8. More than 89 per cent were one-dwelling unit detached structures (including occupied trailers), 19.1 per cent were built in 1940 or later, and 56.1 per cent had hot running water and private toilet and bath. The figures also showed that 65.7 per cent were owner-occupied, 58.4 per cent had central heating, 92.6 per cent had mechanical refrigerators, and 97.0 per cent had radios. There were 4,437 classified as non-farm . . . dwelling units, and the median value of all of these was given as $7,057. The median gross monthly rental in renter-occupied houses was given as $42.88.

In 1948, when the last business census was taken, Woodford County had 281 retail stores which grossed $18,132,000 in sales and which employed 798 persons. The largest group in this category were food stores, 61, which grossed $3,758,000 in sales. The next largest were eating and drinking places, 53, which grossed $1,477,000 in sales. In the wholesale field, the county had 39 wholesale establishments which grossed $15,096,000 in sales and which employed 191 persons. There were 61 personal, business and service establishments which had total receipts of $510,000 and which employed 42 persons.

On the basis of the last (1947) manufacturing census, there were 22 manufacturing establishments in the county which turned out goods and materials in the amount of $1,481,000.

As we have seen, Woodford is primarily an agricultural county. In 1950 it had a total of 1,787 farms, of which 1,640 were classified as commercial farms. More than 44 per cent of all farms were operated by tenants. The average value of land and buildings per farm for all farms was given as $50,102. In 1949, four years after the close of World War II, the value of all farm products sold (livestock, crops, poultry, dairy products) was $16,113,000. Farm expenditures that same year were $1,449,000 for livestock and poultry feed and $494,000 for hired labor. Total bank deposits in the county in 1950 amounted to $15,995,000.

EUREKA

For a description of Eureka, only community in Olio Township, see opening chapter of this section "City of Eureka." At the present time, Olio Township has a total population of 3,086. Among the earliest settlers of the township were William P. Atteberry, Charles, John A. and Campbell Moore, Caleb and William Davidson, John Dowdy, John Summers and Matthew Bracken. Practically all of them came in the early 1830's.

A pioneer settlement in the township was Walnut Grove. One of the most prominent citizens of Walnut Grove was Thomas Bullock, who arrived in 1835. Familiarly known as "Uncle Tom" Bullock, he is regarded by local historians as the founder of Woodford County. Bullock came from Woodford County, Kentucky, and it was he who bestowed the name of the Kentucky county on the Illinois county.

CAZENOVIA TOWNSHIP

WASHBURN

LOW POINT

CAZENOVIA

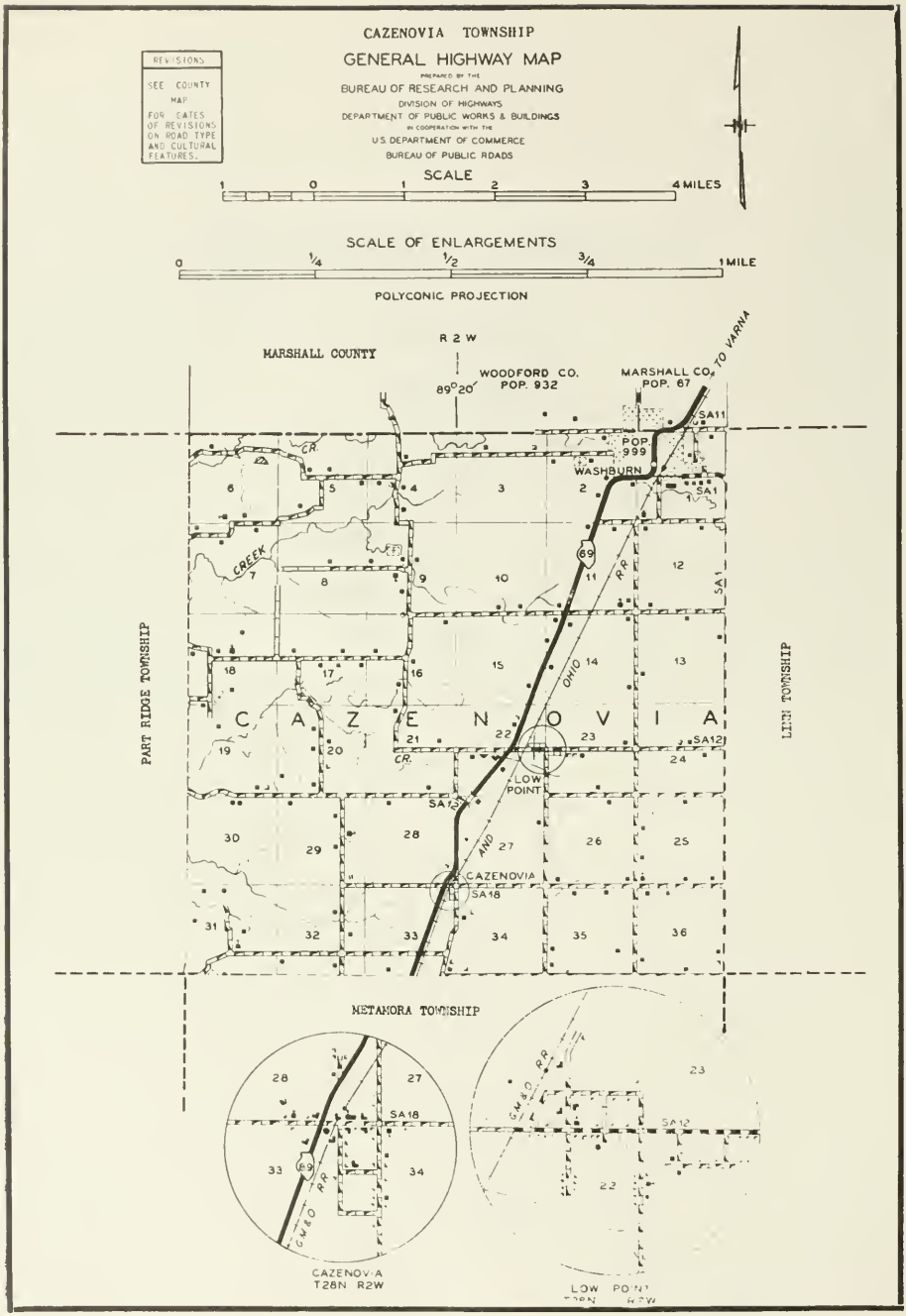
CAZENOVIA TOWNSHIP
GENERAL HIGHWAY MAP
PREPARED BY THE
BUREAU OF RESEARCH AND PLANNING
DIVISION OF HIGHWAYS
DEPARTMENT OF PUBLIC WORKS & BUILDINGS
IN COOPERATION WITH THE
U.S. DEPARTMENT OF COMMERCE
BUREAU OF PUBLIC ROADS
REVISIONS
SEE COUNTY MAP FOR DATES OF REVISIONS ON ROAD TYPE AND CULTURAL FEATURES.
SCALE
1 0 1 2 3 4 MILES
SCALE OF ENLARGEMENTS
0 1/4 1/2 3/4 1 MILE
POLYCONIC PROJECTION
MARSHALL COUNTY
R 2 W
89°20'
WOODFORD CO. POP. 932
MARSHALL CO. POP. 67
TO VARNA
SA11
POP. 999
WASHBURN
SA1
CR.
CREEK
69
RR
OHIO
AND
SA12
SA13
LOW POINT
SA18
CAZENOVIA
C A Z E N O V I A
PART RIDGE TOWNSHIP
LITH TOWNSHIP
METAMORA TOWNSHIP
CAZENOVIA
T28N R2W
LOW POINT

WASHBURN

On the northern edge of Woodford County lies the incorporated village of Washburn, with a total population of 999. Part of the village (67 inhabitants) is located in adjoining Marshall County. Washburn is situated on the Gulf, Mobile & Ohio Railroad and on State 89. In addition to numerous retail stores and service establishments, the village contains a postoffice, banking facilities and a branch of the Railway Express Agency.

Washburn is the principal community in Cazenovia Township, with a total population of 1,787. First settlers of the township were a man named Hubbard and his son-in-law, who arrived in the spring of 1832.

LOW POINT

Another community in Cazenovia Township is the village of Low Point, with a population of 250. It is located on the Gulf, Mobile & Ohio Railroad and adjacent to State 89. The village was laid out in 1871 and derived its name from a grove of timber here that was slightly lower than the surrounding woodlands.

CAZENOVIA

Still another community in Cazenovia Township is the village of Cazenovia, with a population of 127. It, also, is on the Gulf, Mobile & Ohio Railroad and on State 89. The village was laid out in 1870 by E. N. Farnsworth and W. O. Hammers.

TREMPER LUMBER & COAL CO.

"Quality Lumber and Building Materials"

WASHBURN, ILL. PHONE 180

EUREKA FARMERS'

Co-Operative Association

GRAIN • FEED • SEED

FERTILIZER

"A Farmer Owned Business"

J. LEHMAN, Mgr.

EUREKA, ILL. PHONE 46

SUICOSE

Hog Liquid Treatment for Necro-Flu Scours an Excellent Appetizer and Conditioner for Hogs and Cattle.

AVIREM

Proven Remedy for Intestinal and Respiratory Diseases for Poultry.

Mfg. by

LIVESTOCK PRODUCTS CO.

WASHBURN, ILLINOIS TELEPHONE 68R1

THE WASHBURN BANK

Washburn, Illinois

Serving This Community Since 1870

ADOLPH WOLTZEN, *Chairman of the Board*

F. N. IRELAND, *President*

EDITH D. IRELAND, *Vice-President*

N. C. LOGAN, *Cashier*

PHONE 2

MEMBER OF FEDERAL DEPOSIT INSURANCE CORPORATION

EVANGELICAL UNITED BRETHREN CHURCH Low Point
Rev. C. W. Kerns Minister

OAKGROVE CHURCH OF THE BRETHREN Low Point
Rev. M. Whisler Pastor Rt. 1 Sec. 18

CHRISTIAN CHURCH M. Hershberger PastorWashburn
ST. JOHNS LUTHERAN CHURCH E. Glock Rev.

ST. ELIZABETHS CATHOLIC CHURCH Washburn

ALCOTT SCHOOL Dist. 116
Low Point Sec. 31

LOW POINT & WASHBURN CONSOLIDATED
HIGH SCHOOL Washburn

FAIRVIEW SCHOOLHOUSE Rt. 1
Low Point J.W. Schertz Sec. 25

OAK-DELL SCHOOL Dist. # 35
Low Point 1913 Sec. 28

LOWPOINT HIGH SCHOOL Dist. # 118
Low Point Erected 1916
LOWPOINT GRADE SCHOOL (RIGHT)

WASHBURN GRADE SCHOOL
Washburn

LOW POINT & WASHBURN COMMUNITY HIGH
Washburn

BAPTIST CEMETERY
Washburn

BAPTIST CEMETERY
Washburn

CATHOLIC & LUTHERAN CEMETERY Rt. 2
Washburn Sec. 2



BLACK PARTRIDGE CEMETERY
Metamora Sec. 31



IMHOFF CEMETERY Rt. 1
Low Point Sec. 18



(LEFT TO RIGHT) SCRIVNER FEED CO. Washburn
THE BARNES CONST. & HOME FURNISHINGS CO.
PACEY MEMORIAL HOME

ADAMI ESTATE Rt. 2
Washburn Sec. 16 Ren. House

ADAMI ESTATE Rt. 2
Washburn Sec. 4 120 acres



ADAMI ESTATE Rt. 2
Washburn Sec. 4 200 acres

ADAMI, VICTOR ESTAEE Sec.9 Rt. 2
Washburn R. Adami Res. 240 acres

ADAMS, JOHN Sec. 31 Rt. 1
Metamora R. Adams Ten. 89 acres

ADAMS, JOHN Rt. 1
Metamora Sec. 31 196 acres

BACHMAN, ARTUR R. Rt. 1
Low Point Sec. 36 200 acres

BACHMAN, FANNIE MRS. Sec.36 Rt. 1
Low Point Fairview Stock Farm 80 A

BACHMAN, JACOB H. Rt. 1
Low Point Sec. 35 193 acres



BACHMAN, JESSE S. Rt. 1
Low Point Sec. 36 80 acres

BACHMAN, JOHN Rt. 1
Low Point Sec. 36 120 acres

BACHMAN, JOHN SR. Sec. 35
Low Point J. Bachman Jr. Ten. 120 A

BANTA, A. D. MRS. Rt. 1
Low Point Sec. 26 240 acres

LYNN BANTA'S ELEVATOR
Cazenovia

BARNES, RICHARD L. Rt. 2
Washburn Sec. 2 202 acres

BEAVERS, ROSS Rt. 2
Washburn Sec. 7 293 acres

BRANDT, HERMAN Rt. 2
Washburn 80 acres



BUCKINGHAM, JESSE & HARRISON Rt. 1
Low Point Sec. 16 100 acres

BUCHANAN, LAURA MRS. Rt. 1
Low Point Sec. 16 88 acres

BOON, EVA F. MRS. Sec.22-23 Rt. 1
Low Point C. Boon Ten. 196 acres

CHRIST, CLARA E. MRS. Rt. 1
Low Point Sec. 17 120 acres

CHRIST, JULIUS Sec.18 Rt. 1
Low Point M. Christ Ten. 94 acres

CHRIST, WALTER B. Rt. 1
Metamora Sec. 31 170 acres

CHRIST, MARY JEANETTE Rt. 1
Washburn Sec. 12 160 acres

CLARK GEORGE T. Sec.22 Rt. 1
Low Point G. E. Clark Ten 178 acres

DIEBEL, WILLIAM Rt. 2
Washburn Sec. 5 130 acres

CRAWFORD, C. M. Sec.12 Rt. 1
Washburn H. Shultz Ten. 154 acres

DUBOIS, LAWRENCE & HENRY Rt. 1
CLUER, SUSANNA Low Point 200 A

DAMERELL, LEO Rt. 1
Low Point Sec. 23 80 acres

DUGGINS, DWIGHT & CLARA Rt. 1
Low Point Sec. 19 & 20 192 acres

DAMERELL, MARTIN E. Rt. 1
Washburn Sec. 13 100 acres

DURST, PETER
Cazenovia Sec.26 145 acres

ELDER, F. W. Sec. 11 Rt. 2
Washburn A. Losher Ten. 240 acres

ELDER, F. W. Sec. 10 Rt. 2
Washburn A. Garber Ten. 240 acres

ELTING, BRUCE Sec. 29 Rt. 1
Low Point N. Brook Ren. 76 acres

ELTING, DELMAR S. Rt. 2
Washburn Sec. 5 200 acres

ENGEL, MEARL S. Rt. 1
Low Point Sec. 14 275 acres

ERWIN, LEONARD Rt. 1
Low Point Sec. 35 8 acres

FOSTERS GARAGE City
Cazenovia



FOSTER, LEE H. Rt. 1
Low Point Sec. 29 5 acres

FOSTER, ROBERT Rt. 1
Low Point Sec. 16 160 acres

FOSTER, ROBERT H. Rt. 1
Low Point Sec. 21 400 acres

GARBER, JOE E. Sec. 23 Rt 1
Low Point J. Steffen Ten. 280 acres
Prairie Acres Stock Farm.

GARBER, JOHN A. MRS. Rt. 1
Low Point Sec. 29 225 acres

GARBER, ROY Rt. 1
Low Point Sec. 32 80 acres

GERBER, H. J.
Washburn Sec. 6 315 acres



GINGRICH, ART Rt. 1
Low Point Sec. 23 140 acres

GRONEWALD, CARL Rt. 1
Low Point Sec. 12 64 acres



GRONEWOLD, CARL F. Rt. 1
Low Point Sec. 22 67 acres

HAMLYN, LUCILLE MRS. Sec. 14 Rt. 1
Low Point R. Reber Ten. 207 acres

HARE, HELEN M.
Cazenovia 17 Lots

HARE, JOSEPH G. Rt. 1
Low Point Sec. 20 90 acres

HAREK WILLIAM C. Rt. 1
Low Point Sec. 20 120 acres

HECK, CHARLES Rt. 1
Low Point Sec. 30 80 acres

HECK, IDA M. MRS. Rt. 1
Low Point Sec. 17 120 acres

HECK, JESSE Sec. 10 Rt. 2
Washburn M. Heck Ten. 79 acres

HECK, MARGARET J. MRS. Sec.21 Rt. 1
Low Point Vyrl Gronewold Ren. 240 A

HEIMSOTH, HAROLD V. Rt. 2
Washburn Sec. 4 68 acres

HILL, MATILDA MRS. Sec.13 Rt. 1
Washburn Ken Zoss Ten. 120 acres

HOCK BROS. Rt. 1
Low Point Sec. 27 90 acres

HOFSTATTER, META MRS. Sec.18 Rt. 1
Low Point E. Hofstatter Ten. 160 A

IMHOFF, SANFORD D. Rt. 1
Low Point Sec. 35 160 acres



JENKINS, FLOYD E. Rt. 2
Washburn Sec. 2 4 acres



JENKINS, GOVILLA MRS. Rt. 2
Washburn Sec. 7 88 acres

KENNELL, CLARENCE Sec. 12 Rt. 1
Washburn W. Gross Ten. 160 acres

KENYON, WM. S Rt. 1
Low Point Sec. 17 80 acres

KIESEWETTER, PETER Sec.28 Rt. 1
Low Point A. Kiesewetter Ten. 160 A



KNOBLAUCH, BEN Sec.16 Rt. 1
Low Point G. Knoblauch Ten. 86 acres

KNOBLAUCH, BEN. Sec. 17 Rt. 1
Low Point D. Knoblauch Ten. 200 A

KNOBLAUCH, EDWARD D. Rt. 2
Washburn Sec. 9 160 acres



KNOBLAUCH BROS. (GERALD, BERTIN, &
DONALD) Low Point Sec.17 240 acres
B. Knoblauch Ten. Rt. 1

KNOLL, LLOYD E. Rt. 1
Low Point Sec. 20 5 acres

OHL, LILLIAN MRS. Sec. 4 Rt. 2
Washburn R. Scot Ten. 80 acres

MC DERMOTT SHELL SERVICE
Cazenovia



LAIBLE, ARTHUR W. Sec.9 Rt. 2
Washburn R. Grebner Ren. Ren. House

MICHAEL, ARTHUR F. Rt. 2
Washburn Sec. 3 120 acres

LAIBLE, ARTHUR W. MR. & MRS. Rt. 2
Washburn Sec. 9 160 acres

MILLER, JASPER W. Rt. 1
Low Point Sec. 22 40 acres

LYNN O. BANTA GRAIN-COAL-LUMB.-FEED
Low Point Sec. 22

MONTGOMERY, RAY
Cazenovia City

MOULTON, MAY MRS. Rt. 1
Low Point Sec. 20 80 acres

OWEN BROS. (F. C. & Lindsay) Rt. 1
Washburn Sec. 11 72 acres

NOOL, OTTO ESTATE Sec.7 Rt. 2
Washburn E. Schook Ten. 120 acres

PATTERSON, IRA Sec. 12 Rt. 2
Washburn R. Crank Ten. 360 acres

OWEN, ILA MRS. Sec. 29 Rt. 1
Low Point D. Hostetler Ten.160 acres

PELZ, CHRIS Rt. 2
Washburn Sec. 4 120 acres

OWENS BROS. (CLIFFORD & LINDSAY)
Washburn R. Smith Ten. 205 acres
Sec. 3 Rt. 2

PRINSINGER, JOS. Rt. 2
Washburn Sec. 8 100 acres

PRINZINGER, MAE MISS Rt. 2
Washburn Sec. 8 90 acres

PY, JOHN Sec. 28 360 acres Rt. 1
Hock Bros. (C. & H.) Ten.

SAFFORD, HARRISON W. Rt. 1
Low Point 50 acres

SCHEIRER, AUGUST Sec. 24 Rt.
Low Point H. Scheirer Ten. 100 acres

SCHERIER, HAROLD Rt. 1
Low Point Sec. 14 40 acres

SCHERTZ, BARBARA E. MRS. Rt. 1
Low Point Sec. 35 211½ acres

SCHERTZ, E. A. Sec. 24 Rt. 1
Low Point R. Schertz 80 acres

SCHERTZ, E. J. Sec. 24 Rt. 1
Low Point E. Schertz 240 acres

SCHERTZ, EMMA MRS. Rt. I
Low Point Sec. 36 220 acres

SCHNEIDER IMP. & GARAGE
Low Point Sec. 22

SCHERTZ, J.&W. Rt. I
Low Point Sec. 25 118 acres

SCHNEIDER, JOHN G. Sec.15 Rt. I
Low Point M. Robbins Ten. 80 acres

SCHERTZ, PETER H. Rt. I
Low Point Sec. 25 200 acres

SCHROCK, WM. Sec. 33 Rt. I
Low Point R. Schrock Ten. 198 acres

SCHIERER, ELMER Rt I
Low Point 120 acres

SCHULTS, EDWARD Rt. I
Washburn 80 acres

SCHULTZ, EDWARD
Washburn Sec. 1 90 acres

SCHULTS, EDWARD
Washburn Sec. 1 125 acres

SEIFERT, ANTGE MRS. Sec.6 Rt. 2
Washburn H. D. Wiseman Ten. 160 a

SEIFERT, ERNEST Rt. 2
Washburn Sec. 10 240 acres

SCHROCK, EMANUEL Sec. 25 Rt. 1
Low Point A. Schrock Ten. 160 acres

SHADYSIDE INN
Cazenovia

SHUGART, WARREN Sec. 11 Rt. 1
Washburn H. Hostetler Ren Ren. Hse.

SHUGART, WARREN C. Sec. 11 Rt.11
Washburn G. DeBolt Ten. 160 acres

SINCLAIR SERVICE STATION
Washburn (Out of Business)

SNYDER, JOHN C. Sec. 19 Rt. 1
Low Point D. Kenyon Ten. 216 acres

SQUIRES, GEORGE Rt. 2
Washburn Sec. 5 110 acres

STAUDEMYER, MATILDA MISS Sec. 18
Low Point L. Grebner Ten. Rt. 1 179A

STEVENSON, RALPH Sec. 27 Rt. 1
Low Point H. Moritz Ten. 315 acres

TANTON, G. C. Sec. 26
Cozenovia H. Tanton Ten. 160 acres

TANTON, G. C.
Cazenovia Sec. 34 312 acres

TANTON, J. O. Rt. 1
Low Point Sec. 35 80 acres

TANTON, JOHN O. Sec. 35 Rt. 1
Low Point P. Hahn Ten. 80 acres

TANTON, JOH O. Rt. 1
Cazenovia Sec. 33 240 acres

TANTON, JOHN O. Sec. 35 Rt. 1
Cazenovia M. Kennedy Ten. 240 acres

TANTON, JOSEPHINE MRS. Sec.33
Cazenovia D. Kuntz Ten. 316 acres

THIEREN, ROBERT C. Rt. 2
Washburn Sec. 2 137 acres

THOMPSON & MC CULLY IMPLEMENTS
Washburn

TREMPER LUMBER & COAL CO.
Washburn

TRIBBEY, IRA W. Rt. 2
Washburn Sec. 2 134 acres

ULRICH, ELMER C. Rt. 1
Metamora Sec. 31 160 acres

ULRICH MOTOR CO.
Washburn



UNZICKER, ANDREW D. & GOLDIE Rt. 1
Low Point Sec. 19 134 acres

VOEKLER, SADIE MRS. Rt. 1
Low Point Sec. 22 480 acres

WALLACE, EARLE A. Rt. 1
Washburn Sec. 1 20 acres

WEERS, EILERT J. Rt. 2
Washburn Sec. 2 1.3 acres

WEST, ETTA M. MRS. Sec. 5 Rt. 2
Washburn L. Fagot Ten. 240 acres

WEST, ETTA M. ESTATE Sec.18 Rt. 1
Low Point C. Haney Ten. 160 acres

WHISLER, M. A. Rt. 1
Low Point Sec. 18 156 acres

ZOSS, ELMER E. Rt. 1
Low Point Sec. 1 220 acres

WHISLERS "66 SERVICE" Highway 89
Cazenovia Sec. 22

ZOSS, EDNA A. MRS Rt. 1
Low Point Sec. 25



YUTT, JOE Rt. 1
Low Point Sec. 30 25 acres

ZOSS, EDNA A MRS. Rt. 1
Low Point Sec. 25 160 acres

ZOOK, FRED & MAMIE Sec.11 Rt. 2
Washburn H. Zook Ten. 21½ acres

ZOSS, LENA & WILLARD, ULRICH, MRS.
Low Point W. Zoss Ten. 240 acres

CLAYTON TOWNSHIP

BENSON

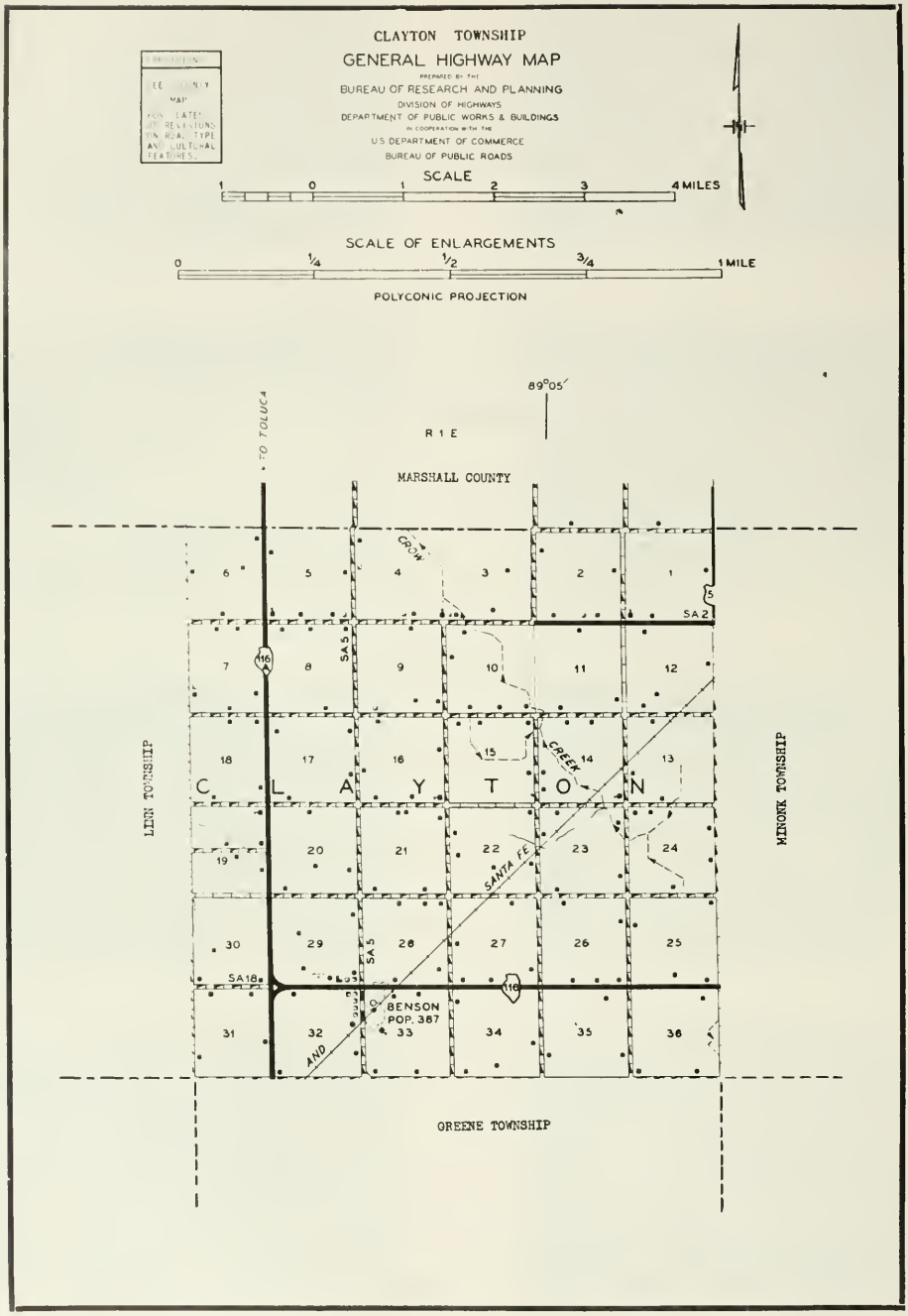
CLAYTON TOWNSHIP
GENERAL HIGHWAY MAP
PREPARED BY THE
BUREAU OF RESEARCH AND PLANNING
DIVISION OF HIGHWAYS
DEPARTMENT OF PUBLIC WORKS & BUILDINGS
IN COOPERATION WITH THE
U.S. DEPARTMENT OF COMMERCE
BUREAU OF PUBLIC ROADS
SCALE
1 0 1 2 3 4 MILES
SCALE OF ENLARGEMENTS
0 1/4 1/2 3/4 1 MILE
POLYCONIC PROJECTION
89°05'
R 1 E
TO TOLUCA
MARSHALL COUNTY
CROW
CREEK
SANTA FE
AND
C L A Y T O N
BENSON
POP. 387
SA 2
SA 5
SA 18
116
LEEN TOWNSHIP
MINONK TOWNSHIP
GREENE TOWNSHIP

BENSON

A white grain elevator rising above its tree-lined streets and rows of the government's Commodity Credit Corporation grain storage tanks standing on its outskirts, Benson village lies in the midst of the level, fertile farming region northeast of Eureka city. It has a population of 387 and is located on the Santa Fe Railroad and State 116. At the present time (1954), Glenn Peterson is village president and James L. Thompson is village clerk.

Benson was laid out in 1873 by John Weast, an early settler. It is the only community in Clayton Township, which has a total population of 955. First settler of the township was Harrison Hollenback, who came in 1840. He was followed soon afterwards by his two brothers, George and Jacob.

ST. JOHNS CATHOLIC CHURCH Benson
Father Wendel Rt. 1

FARMERS STATE BANK OF BENSON

BENSON, ILLINOIS

Over $3,000,000.00 Resources

BENSON HIGH SCHOOL Rt. 1
Benson 1 acre

GRANT SCHOOL Rt. 1
Minonk Sec. 1

BENSON HIGH SCHOOL
Benson

BENSON CEMETERY Rt. 1
Benson Aaron Folkers Saxton Sec. 29

BOHLANDER M. P. EAGLE SCHOOL Rt. 1
Benson Sec. 35 1 acre

ST. JOHNS CATHOLIC CEMETERY City
Benson

AESCHLIMAN, CHARLES Rt. 1
Minonk Sec. 18 100 acres

BACKER, BERT Rt. 11
Benson Sec. 31 120 acres

BACKER, JAKE S. Rt. 1
Benson Sec. 30 180 acres

BARTH, ADOLPH Rt. 3
Minonk Sec. 10 120 acres

BARTH, ADOLPH Rt. 3
Minink Sec. 18 120 acres

BARTH, ANNA MRS. Rt. 1
Minonk Sec. 13 160 acres

BARTH, DANIEL Sec. 3 Rt. 1
Minonk L. Barth Ten. 204 acres

BARTH, DELBERT L. Rt. 1
Minonk Sec. 10 20 acres

BARTH, LESTER L. Rt. 3
Minonk Sec. 14 160 acres

BARTH, ROBERT Rt. 1
Minonk Sec. 10 240 acres

BARTH, WALTER A. Rt. 1
Benson Sec. 16 160 acres

BEASLEY, CHAS. Rt. 1
Benson Sec. 30 110 acres

BENSON FARMERS CO-OPERATIVE GRAIN ASSOCIATION Benson

BISHOP, HENRY Rt. 1
Benson Sec. 8 80 acres

BISHOP, HENRY Rt. 1
Benson Sec. 16 160 acres

BOHLANDER, MABEL F. MRS. Rt. 1
Benson Sec. 35 88½ acres

BROCKLING, A. J. Rt. 1
Benson Sec. 26 80 acres

BROCKLING, A. J. Rt. 2
Benson Sec. 26 80 acres

BURKE, R. H. MRS. Sec.12 Rt. 1
Minonk A. Selle Ten. 116 acres

BURRELL-SINCLAIR GAS STATION Rt. 3
Minonk 1 acre

DAMMAN, FRANK MRS. Rt. 1
Benson Sec. 20 80 acres

DAVISON, LESTER S. Rt. 1
Minonk Sec. 6 160 acres

DE FREESE, HARM Rt. 1
Benson Sec. 16 80 acres

DE FREESE, HENRY & CARRIE Rt. 1
Benson Sec. 34 120 acres

DE FREESE, LOUIE R. Rt. 1
Benson Sec. 20 80 acres

DE FREESE, REINKE S. Rt. 1
Benson Sec. 21 80 acres

EHLERS, W. H.
Benson 2 acres

EICHELBERGER, C. A. MRS. Sec.22
Minonk P. Meierhofer Ten. 80 acres
Rt. 3

EIKENMEYER, MARY S. MRS. Rt. 1
Minonk Sec. 1 280 acres

EIKENMEYER, MARY S. MRS. Rt. 1
Minonk Sec. 4 178 acres

ELDER, FRANK W Sec. 1 Rt. 1
Minonk L. Tolan Ten. 320 acres

ELLET, VICTOR MRS. & MAYO, FRED MRS.
Benson Sec. 34p Rt. 1 240 acres

ELLETT, V. W. Sec.27 Rt. 1
Benson LLoyd Wagner Ren. 80 acres

FOLKERS, W. F. Rt. 1
Benson Sec. 28 68 acres

EVANS, DOROTHY Rt. 1
Benson Sec. 29

FOLKERTS, JULIUS B. Rt. 1
Benson Sec. 27 200 acres

FLOHR, THEODORE MRS. Rt. 1
Benson Sec. 17 120 acres

FORNEY, EMORY O. Rt. 1
Minonk Sec. 7 80 acres

AARON FOLKERS P.O. 27
Benson Sec.33 80 acres

GARRELS, FRED Rt. 2
Benson Sec. 26 80 acres

GARRELS, FRED MRS. Sec. 26 Rt. 11
Benson F. Wilson Ten. 80 acres

GASTMANN, IHNE Sec. 29 Rt. 1
Benson B. Gastmann Ren. 80 acres

GASTMAN, IHNE MRS. Rt. 1
Benson Sec. 21 40 acres

GEIKEN, KATE, DE HART, TILLIE &
PETERSON, CHRISTINE Benson Rt. 1
Sec. 33 160 acres

GERDES, ARTHUR Rt. 1
Benson Sec. 21 40 acres

GOODWIN, MINNIE MRS. Sec. 7 Rt. 1
Minonk V. Pelz Ten. 141½ acres



R. GRANERT & SON INC.
Minonk Sec. 1 40 acres

GRASSMAN, WILLIAM Rt. 3
Minonk Sec. 15 180 acres

HARMS, ELDON J. Rt. 1
Benson Sec. 17 80 acres

HARMS, H. W. Rt. 1
Benson Sec. 17 160 acres

HARMS, FOLKERT J. Sec. 7 Rt. 1
Minonk E. Aeschliman Ten. 120 acres

HART, ADELINE MRS. Sec. 8 Rt. 1
Minonk W. Hart Ten. Ten. House

HARMS, GEORGE F. Rt. 1
Benson Sec. 18 120 acres



HART, ADELINE J. MRS. Rt. 1
Minonk Sec. 8 240 acres



HARMS, GEORGE T. Rt. 1
Benson Sec. 34 80 acres

BEYL, BERT Rt. 1
Benson Sec. 32 160 acres

HIELSCHER, CLARA Sec.9 Rt. 1
Minonk O. Hielscher Ten. 80 acres

HODEL, SAM Sec. 6 Rt. 1
Minonk C. Matter Ten.



HINRICHS, ALBERT
Benson Sec. 30

HUSCHEN, HENRY Rt. 2
Benson Sec. 33 120 acres

HINRICHS ALBERT J. Rt. 1
Benson Sec. 30 240 acres

IOERGER, HENRY D. Sec.12 Rt. 1
Minonk P. Tjaden Ten. 120 acrex

HOCK, FRANK ESTATE Rt. 3
Minonk Sec. 25 100 acres

JOHNSON, H. G. Rt. 2
Benson Sec. 33 80 acres

JONES, B. E. MRS. Sec. 11 Rt. 1
Minonk M. Jones Ten. 120 acres

KELLOGG, MABLE MRS Sec.29 Rt. 1
Benson A. N. Taylyn Ren. 180 acres

KAPRAUN, FRANK Rt. 1
Benson Sec. 36 160 acres

KLEEN, G. H. Sec. 26 Rt. 3
Minonk G. Kleen 160 acres

KAPRAUN, ROSANNA, JOHN, THERESE &
ROGER Benson Sec. 26 Rt. 1 80 A

KOCH, CHARLES Rt. 3
Minonk Sec. 23 76 acres

KELLEY, MARTIN MR. Rt. 3
Minonk Sec. 25 160 acres

KOCH, JOSEPH Sec. 36 Rt. 2
Benson H. Koch Ren. 120 acres

KOEHLER, BROS. Rt. 1
Minonk Sec. 9 120 acres

KETTWICH, HENRY U. Sec.2 Rt. 1
Minonk C Kettwich Ten. 127 acres

KRULL, JOHN & EDWARD Rt. 1
Minonk Sec. 2 290 acres

LINDLEY, AUSTIN R. Sec.24 Rt. 1
Minonk K. Lindley Ten. 160 acres

LINDLEY, AUSTIN R. Rt. 1
Minonk Sec. 24 160 acres

LIVINGSTON, THOMAS M. Sec.3 Rt. 1
Minonk M. Barth Ten. 120 acres

MANLEY BROS. Rt. 3
Minonk Sec. 25 240 acres



MANLEY, JACK Rt. 3
Minonk Sec. 25 160 acres

MATTER, HENRY SR. ESTATE Rt. 1
Mincnk C. Matter Ten. 160 acres
Sec. 6

MEINHOLD, LOUIS W. Rt. 1
Benson Sec. 160 acres

MEISTER, A. G. MRS. Rt. 1
Benson Sec. 18 162 acres



MILLER, BEN & MONK, JAKE Rt. 1
Benson Sec. 29 80 acres

MILLER, JOHN F. Sec. 8 Rt. 1
Benson T. Johnson Ten. 120 acres

MORITZ, GEO. Rt. 1
Benson Sec. 30 80 acres

NIEMEYER, DIRK Rt. 1
Benson Sec. 19 80 acres

NORMAN, MINNIE MRS. Rt. 1
Benson Sec. 32 40 acres

OLTMAN, CIFFORD H. Rt. 1
Benson Sec. 21 80 acres

OLTMAN, RALPH & SHEBA Rt. 1
Benson Sec. 16 120 acres

OLTMAN, ROLAND Rt. 1
Minonk Sec. 15 80 acres

OLTMAN, WILLIAM R. Rt. 1
Benson Sec. 21 80 acres

PARKS, SARAH A. Sec.3 Rt. 1
Minonk A. Carter Ten. 302 acres

PARKS, AARON J. Sec. 12 Rt. 1
Minonk C Danforth Ten. 80 acres

PARKS, ALICE MRS. Sec.9 Rt. 1
Minonk R. Tucker Jr. Ten. 136 acres

PARKS, HARRISON M. Sec. 5 Rt. 1
Minonk E. Seifert Ten. 175 acres

PARKS, HOMER & ARRON Rt. 1
Minonk Sec. 12 164 acres

PARKS, RUFUS ESTATE Sec.16 Rt. 1
Benson T. Koehler Ten. 160 acres

PARKS, RUFUS ESTATE Sec.9 Rt. 1
Benson 120 acres

PETERS, CHARLES Rt. 1
Minonk Sec. 18 79 acres



PETERSON MACHINERY COMPANY
Benson



CARL W. REDENIUS GARAGE Rt. 1
Benson Redenius Prop Sec.29 2/3 A

ROGERS, FRED C. Rt. 1
Minonk Sec. 14 ½ acre

RUESTMAN, PETER SR. Sec. 2 Rt. 1
Minonk P. Ruestman Jr. Ten. 120 A

RYAN, JOHN JR. & SON Rt. 1
Minonk Sec. 7 260 acres

SAKES, CHARLES F. Rt. 1
Benson Sec. 22 120 acres

SAUDER, WILLARD Sec. 7 Rt. 1
Minonk Ray Park Ten. 121 acres

SAUDER, WILLARD Rt. 1
Minonk Sec. 2 89 acres

SCHIRER, ALTA Rt. 1
Benson Sec. 31 206 acres

SCHIRER, ALTA Rt. 1
Benson Sec. 31 120 acres

SCHLOSSER, FRANK Sec.14 Rt. 3
Minonk L. Onken Ten. 82 acres

SCHNEIDER, JOHN JR. Sec.25 Rt. 2
Minonk J. Schneider Jr. Ren. 220 A

SEIFERT, ELVIN Rt. 1
Minonk Sec. 5 100 acres

SHUCK, MINNIE Sec. 19-20 Rt. 1
Benson H. Wallis Ten. 160 acres

SHEILDS, JAMES Rt. 1
Benson Sec. 30 80 acres

SHUCK, MINNIE MRS. Rt. 1
Benson Sec. 19 160 acres

SHIELDS CO-OPERATIVE ELEVATOR CO.
Benson

SHUCK, SUSAN, MINNIE Rt. 3
Minonk Sec. 15 320 acres

SHOCK, LENA Sec. 19 Rt. 1
Benson A. Yunge Ten. 100 acres

SHUMAN, REKA MRS. Sec. 28 Rt. 1
Benson E. Johnson Ten. 80 acres

SHUNK, W. J. Rt. 2
Benson Sec. 28 160 acres

SIEH Rt. 1
Benson Sec. 36 80 acres

SMITH, CLARENCE J. Rt. 3
Minonk Sec. 14 80 acres

STANDARD GAS STATION Rt. 116
Benson ½ acre

SWAN, FRANK S. Rt. 1
Minonk Sec. 6 96 acres

SWAN, JANE ESTATE Sec.5 Rt. 1
Minonk E. Swan Ten. 234 acres

TALLYN, GENEVA E. MRS. Sec.20 Rt. 1
Benson E. Eilts Ten. 80 acres

TALLYN, SARAH M. Rt. 1
Benson Sec. 35 240 acres

THOMAS, MILLEDGE Rt. 1
Benson Sec. 29 160 acres

TJADEN, HARM Rt. 1
Benson Sec. 27 80 acres

TJADEN, LESTER E. Rt. 1
Benson Sec. 28 120 acres

TUCKER, ROWLAND Rt. 1
Minonk Sec. 4 160 acres

UPHOFF, OTTO ESTATE Rt. 1
Minonk Sec. 24 93 acres

UPHOFF, WAIT B. Sec. 10 Rt. 3
Minonk W. Uphoff Tep 140 acres

VAN DOREN, J. W. Rt. 1
Minonk Sec. 11 80 acres



VISSERING, DENA T. MRS. Rt. 1
Minonk Sec. 13 222 acres

VOGEL, GEORGE Rt. 1
Benson Sec. 28 120 acfes

VOGEL, DONALD & ROSE Rt. 1
Benson Sec. 33 160 acres

VON BEHREN, CHARLES Sec.14 Rt. 1
Minonk R. VonBehren Ten. 120 acres

WALKER, J. K. Rt. 2
Benson Sec. 23 160 acres

WEBER, KATE C. Rt. 1
Benson Sec. 22 118½ acres

WESSEL, H. M. Sec. 27 Rt. 1
Benson C. Pinkham Ren. 240 acres

WILKEY, WILLIAM A. Rt. 1
Benson Sec. 34 80 acres

WILSON, JANE STODDARD MRS. Rt. 1
MinonkR. Sullivan Ten. 295 acres
Sec. 11

WILSON, JANE STODDARD MRS. Rt. 1
Minonk Sec. 2 80 acres

WILSON, JANE STODDARD MRS. Rt. 1
Minonk Sec. 2 80 acres



WITHERSPOON, MARY LUCILLE MRS Rt. 1
Minonk W. Cremer Ten. 120 acres

WRENN, RACHEL W. MRS. Rt. 3
Minonk Sec. 23 156 acres

BEASLEY, LORRAINE MRS. Rt. 1
Benson Sec. 17 160 acres

GRANT PARK
Washburn

KELLAR CONCRETE PRODUCTS

KENT LUMBER CO.
Benson

CRUGER TOWNSHIP

CRUGER

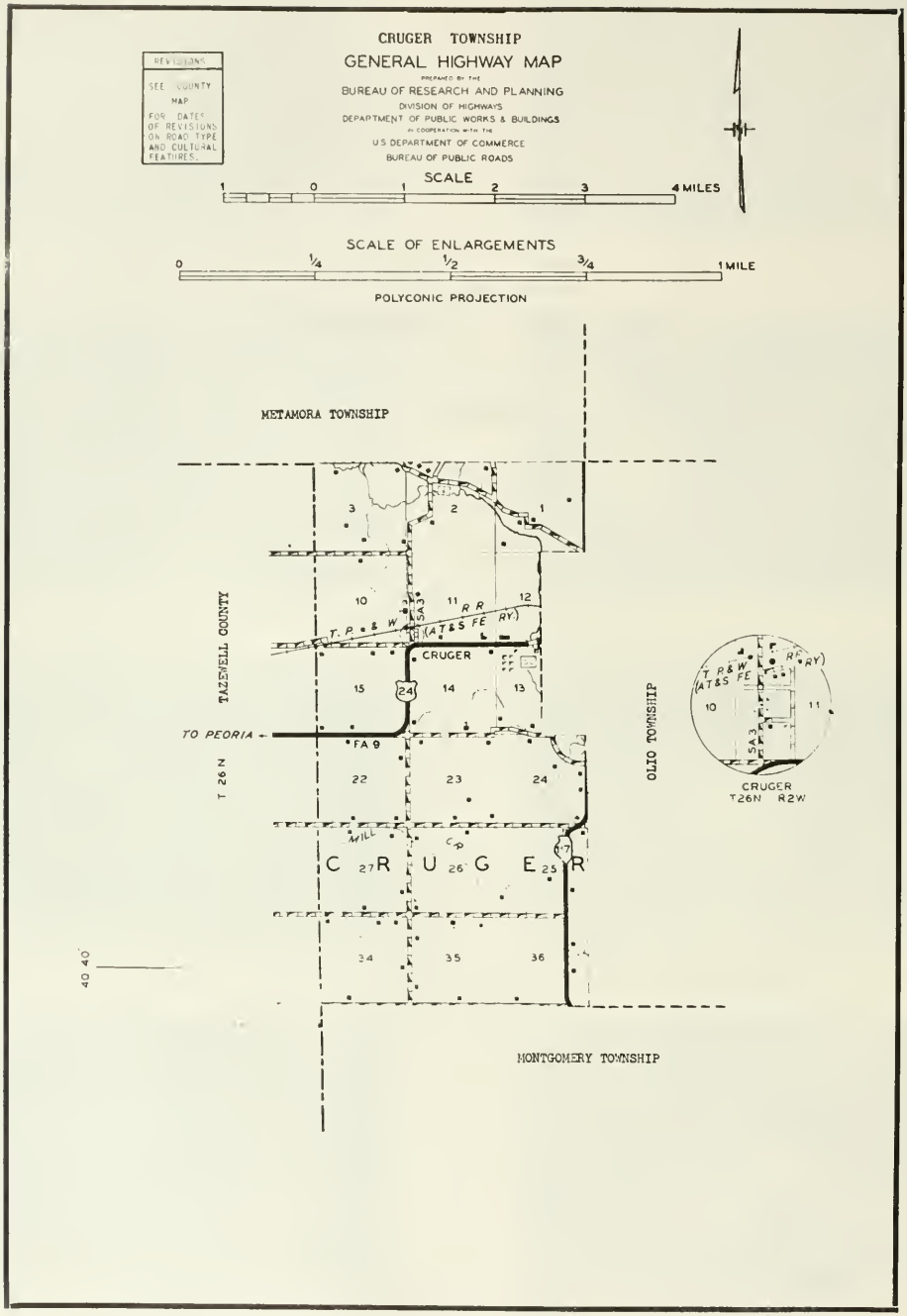
CRUGER TOWNSHIP
GENERAL HIGHWAY MAP
PREPARED BY THE
BUREAU OF RESEARCH AND PLANNING
DIVISION OF HIGHWAYS
DEPARTMENT OF PUBLIC WORKS & BUILDINGS
IN COOPERATION WITH THE
U.S. DEPARTMENT OF COMMERCE
BUREAU OF PUBLIC ROADS
REVISIONS
SEE COUNTY MAP FOR DATES OF REVISIONS ON ROAD TYPE AND CULTURAL FEATURES.
SCALE
1 0 1 2 3 4 MILES
SCALE OF ENLARGEMENTS
0 1/4 1/2 3/4 1 MILE
POLYCONIC PROJECTION
METAMORA TOWNSHIP
TAZEWELL COUNTY
T 26 N
OLIO TOWNSHIP
MONTGOMERY TOWNSHIP
T. P. & W. R. R. (A T & S F RY.)
CRUGER
TO PEORIA
FA 9
FA 3
24
17
C R U G E R
40 40
CRUGER
T26N R2W

CRUGER

Only community of Cruger Township, just west of Eureka city, is the village of Cruger, with a population of forty. It is located on the Toledo, Peoria & Western Railroad and on US 24. The village is served by the postoffice at nearby Eureka city. Cruger was laid out in 1854 by a man named Akers, who purchased land here from Hiram Parker, an early settler. The township in which the village is situated has a total population of 332. One of the earliest settlers of Cruger Township was Daniel Meek, who arrived about 1830 and who became the township's first Justice of the Peace.

MT. ZION CEMETERY Rt. 2
Eureka Sec. 2

BECHTEL, ALVA Sec. 2 Rt. 2
Eureka N. Carey Ren. 106 acres



ALTOFERS COB MILL Rt. 2
Eureka Sec. 11

BECHTEL, ALVA Rt. 2
Eureka Sec. 2 120 acres

ARMSTRONG BROS. Rt. 2
Eureka Sec. 11 154 acres

BLICKENSTAFF, AUGUST DR. Rt. 2
Eureka B. Schierer Ren 160 acres
Sec. 35

ARMSTRONG, RAYMOND Rt. 2
Eureka Sec. 10 1 acre

BLUE, GUY Sec. 10 Rt. 2
Eureka E. Underwood Ren. 240 acres

BLUMENSHINE, W. P. Sec.15 Rt. 2
Eureka H. Blumenshine Ren.160 acres



BLUNIER, S. A. SR. Sec. 3 Rt. 2
Eureka S. Blunier Jr. Ren.160 acres

BLUNIER, BROS. (VERNON & SAMUAL)
Eureka L. Blunier Ren. 160 acres
Sec. 25 Rt. 2

BRADLE, CHARLES MRS. Sec.23 Rt. 2
Eureka C. Bradle Ren. 196 acres

BRUCE, D. M. Rt. 2
Eureka Sec. 2 80 acres

BUCK, W. E. Sec. 35 Rt. 2
Eureka E. Lehman Ren. 160 acres

BUCHER, ELI Sec. 23 Rt. 2
Eureka L. Wettstein Ren. 160 acres

CORDES, HAROLD Rt. 2
Eureka Sec. 14 5 acres



CRUGER FARMERS CO-OP ASS.
Cruger Sec. 11



CRUGER, FARMERS CO-OP
Cruger Sec. 10

DAVIDSON, SISTERS Rt. 2
Eureka Sec 13 90 acres

DAVIDSON FARM Sec. 23 Rt. 2
Euerka C. Davidson Ren. 147 acres

DIETRICH, WM. Rt. 1
Deer Creek Sec. 34 160 acres

DICKINSON, RICHARD Sec.24 Rt. 2
Eureka R. Troyer Ren. 566 acres

DICKINSON, RICHARD Sec. 24 Rt. 2
Eureka R. Neschelman Ten. House

DICKINSON, RICHARD SR. Sec.24
Eureka C. Schaumberg Ren. Rt 2

DORWARD, AGNES MRS. Sec. 34 Rt. 2
Eureka S. Blumenshire Ren. 160 acres

DORWARD, CYRUS Sec. 35 Rt. 2
Eureka I. Unsicker Ren. 160 acres

DORWARD, EARL Rt. 2
Eureka Sec. 34 80 acres

EUREKA COLLEGE FARM Sec. 1 Rt. 2
Eureka K. Kenagy Ren. 210 acres

GIBSON, W. E. Sec. 2 Rt. 2
Eureka W. Stoller Ren. 122 acres



GRUSY, ELMER Rt. 1
Eureka Sec. 1 5 acres

HARPER & SAUDER
Eureka Sec. 1

HARTTER, MIKE Sec. 13 Rt. 2
Eureka A. Hartter Ren. 160 acres

HEYL, BERT Rt. 2
Eureka Sec. 24 130 acres

HEYL, BERT Sec. 24 Rt. 2
Eureka C. Taylor Ren. 90 acres

HEYL MOTOR CO.
Eureka Chev-Olds-Pontiac

ILLINI MOTOR COURT U.S. Rt. 24
Eureka R. Ulrich(Mr. & Mrs.) Owners
West Edge of Eureka

IMHOFF, GLENWOOD L. Sec.22 Rt. 2
Eureka H. Unzicker Ren. 80 acres

LOW, IDA MRS. & SIMPSON, GERTRUDE
Eureka O. Voorhees Ren. 155 acres
Sec. 14 Rt. 2

KAUFMAN, CHARLES Sec. 11 Rt 1
Eureka V. Blunier Ren. 200 acres

KEITH, JANE LEE Sec. 1 Rt.
Eureka Alf Grusy Ten. 385 acres

KENNELL, IRVIN W. Sec. 14
Eureka D. Sears Ren. 130 acres

KING, EMMA Rt. 2
Eureka Sec. 26 80 acres

KING, EMMA Sec. 26 Rt. 2
Eureka J. Heaton Ren. Ten. House

KINSINGER, D. L. Rt. 2
Eureka Sec. 15 80 acres

KNECHT, FRED Rt. 2
Eureka Sec. 1 10 acres

KRUMHOLZ, DANIELD C. Rt. 2
Eureka Sec. 3 80 acres

LEHAMN, ED Sec. 35 Rt. 2
Eureka P. Lehman Ren. 40 acres

MARTIN, EDNA M. MISS Sec.23 Rt. 2
Eureka M. Martin Ren. 160 acres

MARTIN, MINNIE Sec. 22 Rt. 2
Eureka R. Frank Ren. 160 acres

MC CLALLEN, BERNON T. Rt. 2
Eureka Sec. 34 80 acres

MEEK, HAROLD Sec. 25 Rt. 2
Eureka R. Mathins Ren. 320 acres

MENNONITE HOME Sec. 12 Rt. 2
Eureka C. Sutter Ren. 24 acres

NICKEL, F. W. DR. Sec. 15 Rt. 2
Eureka L. Naeziger Ren. 240 acres

NOE, LLOYD Rt. 1
Eureka · Sec. 13 77 acres

PFEFFINGER, MINNIE MRS. Sec. 22
Eureka E. Pfeffinger Ren. 160 acres

POPE, C. E. MRS. Sec. 26 Rt. 2
Eureka I. Bauman Ren. 160 acres

POPE, C. E. MRS. Sec.26 Rt. 2
Eureka I. Bauman Ren. 160 acres

QUAST, ARTHUR Rt. 2
Eureka Sec. 36 553 acres

RASTETTER, AUGUST D. Rt. 2
Eureka Sec. 15 79 acres

RICH, ALVIN Sec. 36 Rt. 2
Eureka L. Bauman Ren. 210 acres

RICH, ALVIN J. Sec. 3 Rt. 2
Eureka H. Garey Ren. 120 acres

RICH, BELLE MRS. Sec. 36 Rt. 2
Eureka H. Nixon Ren. 122 acres

RICH, JESS Sec. 35 Rt. 2
Eureka R. McRoberts Ren. 230 acres

RIOLER, KATHERINE MRS. Sec. 26
Eureka E. Fehr RenRt. 2 160 acres

RICH, LILLIAN L. DR. Sec. 10 Rt. 2
Eureka J. Bartlow Ren. 160 acres

ROCKE, (L. TO R.) RAY-HARRY-VIRGIL-
APIARIES-JEFF Eureka Sec.12 2 acres

RUEBSAM, FRED Sec. 3 Rt. 2
Eureka W. Dildine Ren. 149 acres

SCHIEBER, JOHN J. Rt. 2
Eureka Sec. 3 200 acres

SEARS, HARVEY Sec. 25 Rt. 2
Eureka D. Steffen Ren. 200 acres

SHARPE, CARRIE MRS. Sec. 23 Rt. 2
Eureka W. King Ren. 160 acres

SHANKLIN, WALTER A. Sec.2 Rt. 2
Eureka H. King Ren. 199 acres

STORMER, JIM & SADIE Sec.27 Rt. 2
Eureka C. Stauter Ren. 160 acres

SULLIVAN, JAMES F. Rt. 2
Eureka Sec. 27 160 acres

VOORHEES, JOHN & FRANK Rt. 2
Eureka Sec. 34 160 acres

SULLIVAN, PETER. 27 Rt. 2
Eureka Sec. 27 80 acres

WETTSTEIN, SAM ESTATE Sec.22 Rt. 2
Eureka D. Wettstein Ren. 160 acres



TIDDENS, EHNO Rt. 2
Eureka Sec. 24 5 acres

WISTEHUFF, RAY M. Sec. 15 Rt. 2
Eureka L. Naffziger Ren. 190 acres

UNSICKER, IRVIN Sec. 27 Rt. 2
Eureka G. Voorhees Ren. 80 acres

YORDY, EZRA Rt. 2
Eureka Sec. 25 120 acres

EL PASO TOWNSHIP

EL PASO

KAPPA

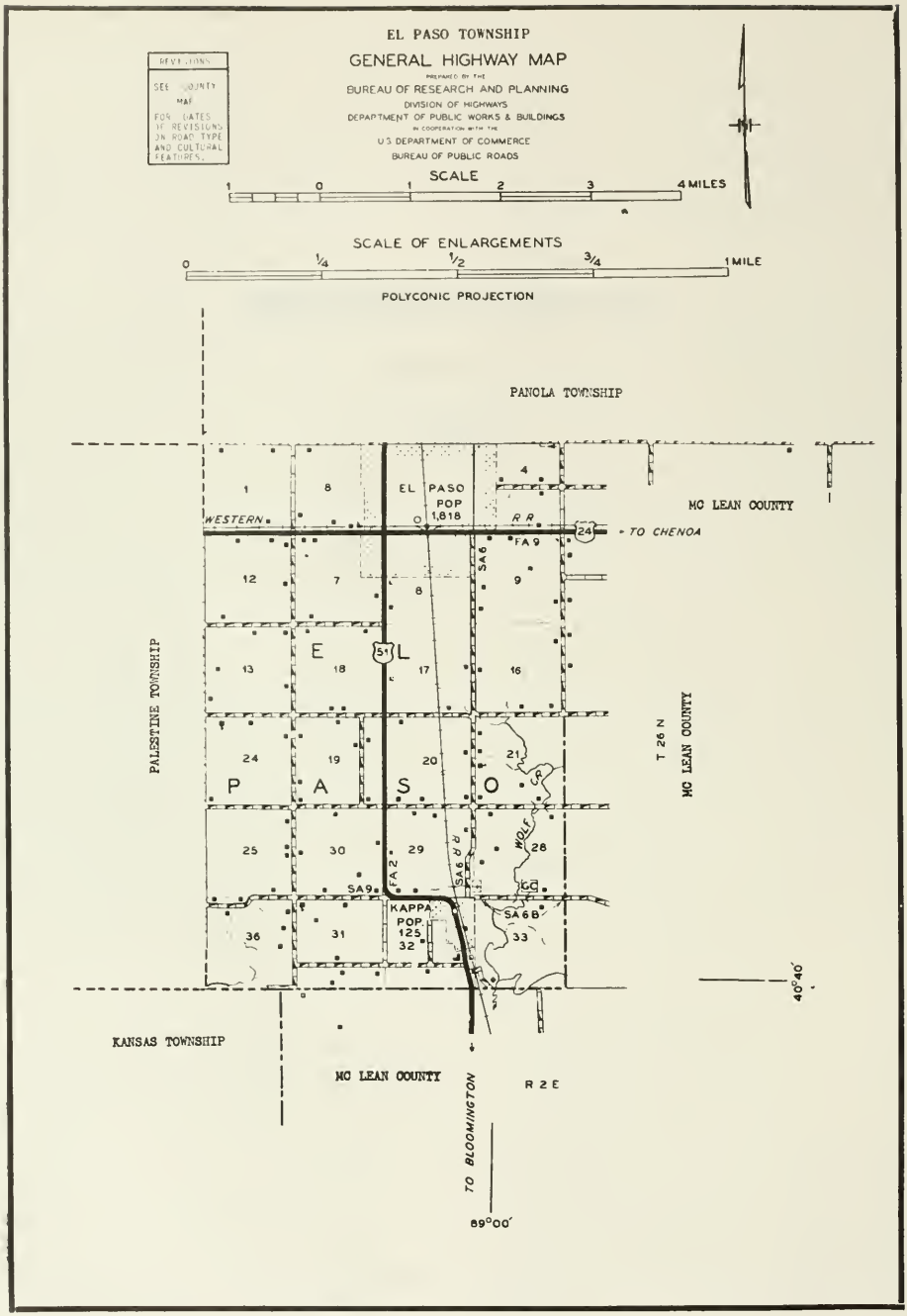
EL PASO TOWNSHIP
GENERAL HIGHWAY MAP
PREPARED BY THE
BUREAU OF RESEARCH AND PLANNING
DIVISION OF HIGHWAYS
DEPARTMENT OF PUBLIC WORKS & BUILDINGS
IN COOPERATION WITH THE
U.S. DEPARTMENT OF COMMERCE
BUREAU OF PUBLIC ROADS
REVISIONS
SEE COUNTY MAP FOR DATES OF REVISIONS ON ROAD TYPE AND CULTURAL FEATURES.
SCALE
1 0 1 2 3 4 MILES
SCALE OF ENLARGEMENTS
0 1/4 1/2 3/4 1 MILE
POLYCONIC PROJECTION
PANOLA TOWNSHIP
MC LEAN COUNTY
EL PASO POP 1,818
WESTERN R R
FA 9
24
TO CHENOA
SA 6
51
E L P A S O
PALESTINE TOWNSHIP
T 26 N
MC LEAN COUNTY
WOLF CR
FA 2
SA 6
R R
SA 9
CG
KAPPA POP. 125
SA 6 B
40°40'
KANSAS TOWNSHIP
MC LEAN COUNTY
R 2 E
TO BLOOMINGTON
89°00'

EL PASO

Third largest city of Woodford County is El Paso, located at the eastern border of the county on the Illinois Central Railroad and at the junction of US highways 24 and 51. It has a population of 1,818. In addition to numerous retail stores and service establishments, the city's central business district contains a postoffice, banking facilities and a branch of the Railway Express Agency.

El Paso city was founded in 1854 when the Toledo, Peoria & Western Railroad was built through it. The city was named after El Paso, Texas. First house in the city was built by Thomas McClellan and the first business house was opened by William M. Jenkins. The township in which El Paso is located has a present population of 2,307. Believed to have been the first settlers of the township were the Hibbs brothers, William, John and David.

KAPPA

Only other community in El Paso Township is the village of Kappa, with a population of 125. It is located south of El Paso city on the Illinois Central Railroad and on US 51. Kappa was founded more than 100 years ago when the Illinois Central Railroad was built through the county.

PFISTER HYBRID CORN CO
The 187 HYBRIDS
EL PASO, ILL.

Home of

LESTER PFISTER AND PFISTER HYBRID CORN COMPANY

El Paso, Illinois

EL PASO HIGH SCHOOL Rt. 51
El Paso $1\frac{1}{2}$ acres



BETHEL SCHOOL Dist. # 96 Rt. 1
El Paso Sec. 24

Saint Mary's Church

3rd and Elm Sts., El Paso, Ill.

REV. JAMES J. KERRINS

Pastor

PHONE 247

SUNDAY MASSES—8-10 Except, July, August and Holy Days 6 and 8
Weekdays 7 a.m.

CONFESSIONS—Saturday and Thursday before 1st Friday—4-5; 7-8

NOVENA DEVOTION in Honor of Our Lady of Fatima Every Saturday Eve.

METHODIST CHURCH
1 acre

El Paso

INSURANCE • REAL ESTATE • FARM LOANS

IVAN H. SNOW

INSURANCE AGENCY

Ivan H. Snow — Curt Mahaffey

FARM FIRE & WINDSTORM

FARM LIABILITY • CROP • HAIL

Prompt, Efficient and

Courteous Service

El Paso, Illinois Phone 39

Heffner Nursing Home

LUCILLE E. HEFFNER

Owner and Mgr.

"Personalized Care"

PHONE 235

404 E. First El Paso, Ill.

ST. MARYS CATHOLIC CHURCH El Paso
1 acre

BAPTIST CHURCH El Paso
1 acre

METHODIST CHURCH El Paso
Rt. 51 1 acre

JEFFERSON SCHOOL
El Paso 1 acre

MC KINLEY GRADE SCHOOL Rt. 2
El Paso

MC KINLEY GRADE SCHOOL
El Paso 1 acre

LEWIS SCHOOL Dis. # 305 Rt. 1
El Paso Sec. 31

KAPPA CEMETERY
Kappa Sec. 28

ARMSTRONG, GUY Rt. 1
El Paso Sec. 17 470 acres



ST. JOSEPH CEMETERY Rt. 1
El Paso 1 acre

ARMSTRONG, GUY Sec. 17 Rt. 1
El Paso F. Camelin Ren.

ADAMS, HURD C. Rt. 2
El Paso Sec. 9 210 acres

BARTH, WM. A. Sec. 7 Rt. 2
El Paso A. Barth Ren. 172 acres

ARMSTRONG, GUY Sec. 17 Rt. 1
El Paso E. Weber Ten.

BASHAN, ANNA Sec. 29 Rt. 1
El Paso C. Shaffer Ren. 60 acres

BISHEER, MRS. J. Rt. 2
El Paso Sec. 4 50 acres

BOHLANDER ESTATE Rt. 2
El Paso Sec. 16 80 acres

BERG, WALTER Rt. 1
El Paso Sec. 13 120 acres

BOHLANDER, PARKS Rt. 1
El Paso Sec. 20 101 acres

BERG, WALTER Sec. 13 Rt. 1
El Paso W. Scott Ren. 80 acres

BUD'S CITIES SERVICE GAS STATION
El Paso Lawrence Hinthorne Mgr.
Rt. 51 ½ acre

BIEBES, ESTATE Rt. 1
El Paso Sec. 13 80 acres

CLEARY, GENE Sec. 20 Rt. 1
El Paso Reg. Herefords 354 acres

CLEARY, GENE Rt. I
El Paso Sec. 20 Ten. House

CORBITT, HILDA Sec. 30 Rt. I
El Paso G. Corbitt Ren. 80 acres



CORNBELT MOTEL U.S. Rt. 51
El Paso Mr. & Mrs. Richard Stine



COX, C. F. Rt I
El Paso Sec. 21

COX, C. F. Sec. 21 Rt. I
El Paso G. Bratcher Ren. 160 acres

CROWE, ANNA MRS. ESTATE Rt. I
El Paso Sec. 21 80 acres

CROWE, FRANK Rt. I
El Paso W. Woosley Ren. 160 acres

CRUSIUS, JACOB Rt. I
El Paso Sec. 30 260 acres

CRUSIUS, KATIE Rt 1
El Paso W. Krug Ren. 78 acres

CRUSIUS, LAWRENCE B. Rt. 1
El Paso Sec. 25 140 acres

CRUSIUS, LOWELL A. Rt. 2
El Paso Sec. 6 79 acres

CRUSIUS, SADIE Sec. 18 Rt. 1
El Paso Hitch Farm 80 acres



DAVIDSON, JORDON Rt. 1
El Paso Sec. 31 87 acres

DAVIS, ELSIEBERG Rt. 1
El Paso Sec. 12 120 acres

DIXON, F. E. Sec. 31 Rt. 1
El Paso W. Schramm Ren. 120 acres

DIXON, F. E. Se 70 acres Rt. 1
Kappa Purebred Shropshire Sheep

DIXON, KENNETH
Kappa Sec. 32 290 acres

DIXON, KENNETH
Kappa Sec. 32

DIXON, WARD Rt. 1
El Paso Sec. 36 40 acres

DRAKE, E. F. MR.
Kappa Sec. 32 ! acre

DRESSLER, GEORGE Sec. 19 Rt. 1
El Paso Pioneer Hybrid Corn Dealer.
Purebred Polled Hereford Cat. 160 A

DRESSLER, JACOB Rt. 1
El Paso Sec. 14 80 acres

DRI-GAS CO. Rt. 24
El Paso 1 acre

DUNMIRE EQUIPMENT CO. INC. Rt. 2
El Paso

DUHMIRE, HATIE Rt. 1
El Paso Sec. 25 100 acres

GRAIN ELEVATOR Rt. 2
El Paso 1 acre

DUNMIRE, HATIE MR. Sec. 25 Rt. 1
El Paso F. Beal Ren. 100 acres



EL PASO ELEVATOR CO.
Kappa Sec. 32

DUNSETH, ROY
Kappa Sec. 32 1 acre

EL PASO ELEVATOR CO. Sec. 5
El Paso Homer Sturn Mgr. 1 acre

D-X SUPER GAS STATION Rt. 51
El Paso 1 acre

GRAIN ELEVATOR Rt. 2
El Paso 1 acre

GRAIN ELEVATOR CO.
El Paso ½ acre

FRAKES GROCERY (Burton)
El Paso

ENRIGHT, WM. F. Rt. 1
El Paso Sec. 1 164 acres



HAAS, RALPH Rt. 1
El Paso Sec. 9 1 acre

ERSKINE, MABLE MRS. Rt. 1
El Paso Sec. 28 160 acres

HELLERS STORE Rt. 2
El Paso 2 acres

ERSKINE, MABLE MRS. Sec.29 Rt. 1
El Paso Harvey, G. 100 acres

HODEL, SILUS Rt. 2
El Paso Sec. 12 158 acres

HILGER, ELIZABETH Rt. 1
El Paso Sec. 8 6 acres

JONES, PERRY Rt. 1
El Paso Sec. 21 240 acres

HINES, WM. Sec. 19 Rt. 1
El Paso T. Kinder Ren. 80 acres

KEARNEY, C. T. DR. Rt. 1
El Paso Sec. 30 32 acres

HOLLAND, ELOISE Sec.24 Rt. 1
El Paso M. Yeager Ren. 240 acres

KINGDON, LESTER F. Rt. 1
El Paso Sec. 4 133 acres

JONES, LOUIS B. Rt. 1
El Paso Sec. 21 80 acres

KENTS LUMBER CO(Home Of. Bloomington
El Paso 1 acre

KLINE, EUGENE D. Rt. 1
El Paso Req. Hereford 240 acres

KNECHT, L. H. U.S. R 51
El Paso 40 acres

KRING, HAROLD TO Rt. 1
El Paso Sec. 31 120 acres

KRUG, CHARLES H. Rt. 1
El Paso 171 acres

KRUG, WM. MRS. Sec. Rt. 1
El Paso V. Krug Ren. 80 acres

KUERTH, JOSEPH Rt. 2
El Paso Sec. 23 80 acres

KYSER, ESTATE Sec. 12 Rt. 1
El Paso D. Aucutt Ren.p 160 acres

LAMPE, HERMAN Sec. 16 Rt. 1
El Paso C. Lampe Ren. 280 acres

LAMPE, VIOLET MRS. Sec. 21 Rt. 1
El Paso C. Fever Ren. 200 acres

GIBBS, THOMAS Rt. 1
El Paso Sec. 28 40 acres

LEE, REED & BUTH
Kappa Sec. 32 10 acres

LITLIE, NORTH Rt. 2
El Paso Sec. 5 40 acres

GEISELMAN, ESTATE
Kappa Sec. 32 2 acres

MAYNE, EUGENE Rt. 1
El Paso Sec. 18 80 acres

LEWIS, BEN ESTATE Rt. 1
El Paso Sec. 36 80 acres

MAYNE, ROBERT M.
El Paso Sec. 7 240 acres

MC KINLEY, GEO. & WOLZEN, LORENE
El Paso Sec. 8 Rt. 1 84 acres

MOBIL GAS STATION
El Paso ½ acre

MOORE, GERALD Rt. 1
El Paso Sec. 31 120 acres

NELSON, ROBERT Rt. 1
El Paso Sec. 36 120 acres

NORTH, JOHN Sec. 6 Rt. 2
El Paso P. Jording Ren. 196 acres

NORTH, JOHN Sec1 6 Rt. 2
El Paso R. Wadsworth 113 acres

NORTH, JOHN Rt. 2
El Paso Sec. 6 Ten.

NORTH, LETHIE Rt. 2
El Paso Sec. 5 40 acres

PARKHOUSE, JAMES
El Paso Sec. 8 80 acres

PARR, CRISTINA L. Sec. 19 Rt. 1
El Paso D. Fever Ren. 120 acres

PARR, CRISTINA L. Sec. 19 Rt. 1
El Paso H. Schmidtgall Ren. 120 A

PARR, CHRISTINA MRS. Sec.8 Rt. 1
El Paso F. Kirby Ren. 240 acres

PARR, KOOK, SCHERR Sec.16 Rt. 1
El Paso D. Kaufman Ren. 200 acres

PFISTER, OWEN Rt. 1
El Paso Sec. 24 80 acres

PFLEEGER, WM, A. Rt. 1
El Paso Sec. 25 140 acres

SEED CORN-PFISTER HYBRID CO.
El Paso 1 acre



SEED CORN-PFISTER HYBRID Rt. 24
El Paso ½ acre

PHILLIPS 66 GAS STATION Rt. 2
El Paso ½ acre



PUNKE, T. E. Rt. 1
El Paso Sec. 20 111 acres

PUNKE, T. E. Rt. 1
El Paso Sec. 20 Ten. House

RADEBAUGH, VIRGIL Sec. 28 Rt. 1
El Paso V. Radebaugh Poultry Farm.
80 acres

RADEBAUGH, VIRGIL Sec.28 Rt. 1
El Paso V. Radebaugh Poultry Farm
80 acres

ROBERTS, IDA MRS. Rt. 1
El Paso Sec. 30 86 acres

ROGGY, ED. Rt. 2
El Paso Sec. 5 18 acres

ROJO TAVERN
Kappa Sec. 32

RUNDLES, CHARLES MRS. Sec.30 Rt. 1
El Paso Rundles Angus Farms 220 A



RUNDLES, CHARLES MRS. Sec.30 Rt. 1
El Paso Rundles Angus Farm 220AA
Int. Res. Grand Champ Angus Bull'47

RUNDLES, CHARLES MRS. Rt. 1
El Paso Sec. 24 120 acres

RUNDLES, WARREN Rt. 1
El Paso Sec. 32 160 acres

RUSSELL, ELZIE Rt. 1
El Paso Sec. 29 80 acres

RUST, SAM Rt. 2
El Paso Sec. 8 9 acres

RUTLEDGE, EUGENE Rt. 2
El Paso Sec. 4 28 acres

SADLER, C. Rt. 1
El Paso Sec. 31 40 acres

SCHOFIELD, GAYLE Sec. 31 Rt. 1
El Paso A. Grube Ren. 164 acres

SCHERTZ, PAUL Rt. 2
El Paso Sec. 16 40 acres

SCHRECK, ORVA Rt. 1
El Paso Sec. 16 120 acres

SCHLINK, SUSAN MRS. Sec.32 Rt. 1
El Paso C. Alsman Ren. 80 acres

SHELL GAS STATION Rt. 51
El Paso 1 acre



SCHNEIDER, LEONARD Rt. 2
El Paso Sec. 4 160 acres

SHAFFER, MARIE Rt. 1
El Paso Sec. 13 80 acres

SHAFFER, WM. C. Rt. 1
El Paso Sec. 29 111 acres

SMISER, PETER E. Sec. 36 Rt. 1
El Paso G. Geiselman Ren. 120 acres

SHEPARD, L. F. Sec. 25 Rt. 1
El Paso C. Brown Ren. 80 acres

SMITH, JAMES A. Sec 30 Rt. 1
El Paso L. Armstrong Ren. 120 acres

SHUMAN, ESTATE Sec. 18
El Paso P. Scuman Ren. 160 acres

SMITH, JAMES H. Sec. Rt. 1
El Paso L. Armstrong Ren. 240 acres

SINCLAIR GAS. STATION Rt. 24
El Paso 1½ acres

STANDARD GASS BULK PLANT Rt. 2
El Paso 1½ acres

STIMPERT IMPLEMENT CO.
El Paso 2 acres

THE MAPLES TAVERN Sec. 32
Kappa G. & R. Nohren Prop.

STORMER, BENJAMIN F. Sec. 7 Rt. 1
El Paso G. Clements Ren. 240 acres

THOMPSON, FLORANCE MRS
Kappa Sec. 32 12 acres

STOTLER, CLYDE S. Rt. 1
El Paso Sec. 9 80 acres

TIPLER, EDWARD Rt. 1
El Paso Sec. 9 140 acres



THE FROLICS Sec. 32
Kappa Holly & Emma Nohrn Prop.

TOOL, PEARL ESTATE Sec.29 Rt. 1
El Paso T. Lewis Ren. 111 acres

TRAVELERS MOTEL Rt. 2
El Paso Sec. 5 1 acre

VALENTINE, ARNOLD Rt. 2
El Paso Sec. 12 82 acres

VOLZ, JOSEPH Rt. 2
El Paso Sec. 6 80 acres

VOLZ, WM.
El Paso Sec. 7 160 acres

WADSWORTH, LOUIS J. Rt. 1
El Paso Sec. 16 40 acres

WELCH & WHITMER Sec. 1 Rt. 2
El Paso F. Malcom Ren. 200 acres



WENDLAND, EDWARD & FLORENCE Rt. 1
El Paso L. McWilliams 120 acres
Sec. 19

WHITWOOD, RAYMOND E. MR. & MRS.
El Paso $3\frac{1}{2}$ acres

WHITEWOOD, R. E. Rt. 51
El Paso S 10 acres

WILKEY, LOUIS Rt. 2
El Paso Sec. 7 82 acres

WILKEY, FLORA Sec. 28 Rt. 1
El Paso H. Wilkey Trucking 120 A

YAMBERT, A.
El Paso 5 acres

WILKEY, FLORA Sec. 9 Rt. 1
El Paso C. Wilkey Ren. 120 acres

YODER STANDARD OIL STATION
El Paso ½ acre

GREENE TOWNSHIP

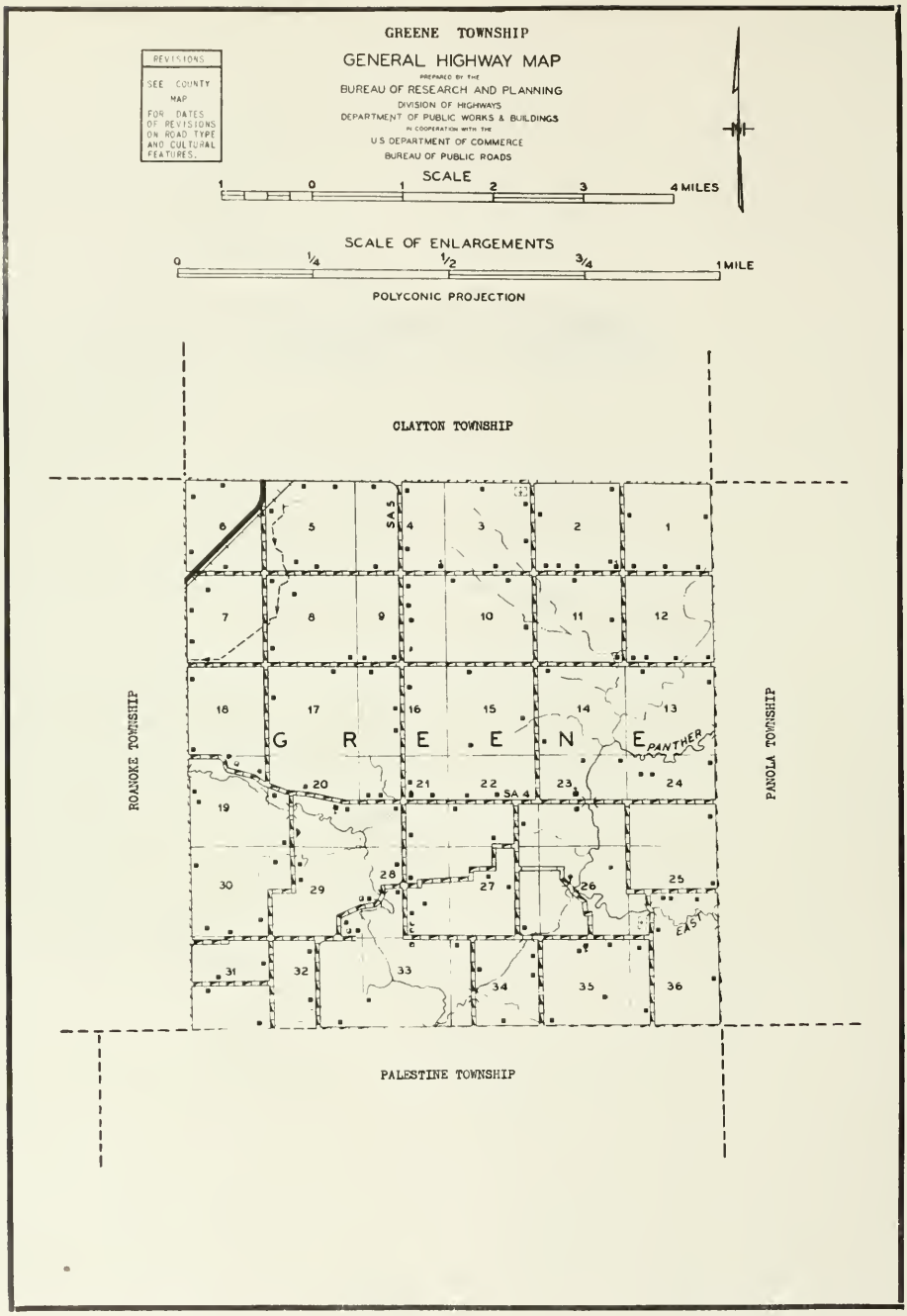
GREENE TOWNSHIP
GENERAL HIGHWAY MAP
PREPARED BY THE
BUREAU OF RESEARCH AND PLANNING
DIVISION OF HIGHWAYS
DEPARTMENT OF PUBLIC WORKS & BUILDINGS
IN COOPERATION WITH THE
U.S. DEPARTMENT OF COMMERCE
BUREAU OF PUBLIC ROADS
REVISIONS
SEE COUNTY MAP FOR DATES OF REVISIONS ON ROAD TYPE AND CULTURAL FEATURES.
SCALE
1 0 1 2 3 4 MILES
SCALE OF ENLARGEMENTS
0 1/4 1/2 3/4 1 MILE
POLYCONIC PROJECTION
CLAYTON TOWNSHIP
ROANOKE TOWNSHIP
PANOLA TOWNSHIP
PALESTINE TOWNSHIP
G R E E N E
PANTHER
SA 5
SA 4
EA 5
1 2 3 4 5 6 7 8 9 10 11 12 13 14 15 16 17 18 19 20 21 22 23 24 25 26 27 28 29 30 31 32 33 34 35 36

CHURCH OF THE BRETHREN Roanoke
Sec. 19 Rt. 1 15 acres

SPRINGHILL SCHOOL Rt. 2
El Paso 1 acre



WILLOW TREE SCHOOL Dist. # 57Rt. 1
Roanoke Sec. 20

ENTERPRISE SCHOOL Rt. 2
El Paso 1 acre

HARPERS CEMETERY Rt. 2
El Paso 1 acre

AESCHILMAN, JOE SR. Rt. 1
El Paso Sec. 22 & 23 240 acres

AESCHLIMAN, LIZZIE MRS. Sec.30Rt. 1
Roanoke R. Seggerman Ren. 145 acres

AESCHLIMAN, LIZZIE Sec.31 Rt. 1
Roanoke W. Seggerman Ren. 175 acres

AESCHLIMAN, T. H. ESTATE Rt. 1
Benson C. Aeschliman Ten. 200 acres

ALES, CHESTER Rt. 2
El Paso Sec. 15 160 acres

ALTOFER, A. W. Sec. 18 Rt. 1
Roanoke W. Blunier Ren. 207 acres

ARMSTRONG, CARL Rt. 2
El Paso Sec. 28 7 acres

ARMSTRONG, CURTIS Rt. 2
El Paso Sec. 27 80 acres

ARMSTRONG, EVERETT Rt. 1
Secor Sec. 28 60 acres

ARMSTRONG, WAYNE Rt. 2
El Paso Sec. 28 190 acres

ARMSTRONG, FESTUS Rt. 2
El Paso Sec. 28 Ten

BAUGH, HOLLIS Rt. 1
El Paso Sec. 25 63 acres

ARMSTRONG, HAROLD Rt. 2
El Paso Sec. 28 187 acres

BAUMAN, CHRISTENA Sec. 9 Rt. 1
Roanoke J. Bauman 120 acres

ARMSTRONG, WALTER Rt. 2
El Paso Sec. 27 120 acres

BOEHLANDER, EMIL Rt. 2
El Paso Sec. 13 120 acres

BONAR, CHARLES Rt. 2
El Paso Sec. 24 120 acres

BOSTON, EDWARD MRS. Sec. 12 Rt. 2
El Paso G. Kaufman Ren. 80 acres



BOSTON, HENRY Rt. 2
El Paso Sec. 80 acfes

BOUHLANDER, JENNIE MRS. Rt. 1
Benson Sec. 4 280 acres

BURKE, EDNA MRS. Sec. 16 Rt. 2
El Paso J. Bernhardy Ren. 160 A

BURKE, RALPH H. Rt. 2
Benson Sec. 11 120 acres

CARRITHERS, JESS F. Sec.25 Rt. 1
El Paso J. Carrithers Jr. Ren.175 A

CONT. ILL. NATL. BANK & TR. CO.
Roanoke J. Talbert Ren. 160 acres
Sec. 21 Rt. 1

CRUSIUS, KENNETH W. Rt. 2
El Paso Sec. 24 160 acres

DONZE, ROSE Sec. 35 Rt. 1
El Paso R. Moore Ren. 120 acres

DEHORITY, RAY Rt. 1
El Paso Sec. 35 160 acres

DUNCAN, ALFRED Rt. 1
El Paso Sec. 24 23 acres

DIRKS, FRED Rt. 2
El Paso Sec. 16 80 acres

EDMUND, JOHN Rt. 2
Roanoke Sec. 16 40 acres



DONZE, FRED Rt. 2
El Paso Sec. 27 120 acres

EKISS, LESTER Rt. 1
Roanoke Sec. 20 63 acres

ENGEL, CECIL Sec. 24 Rt. 2
El Paso O. Talbert 240 acres



FARNEY, CHARLES Sec. 7 Rt. 2
Roanoke H. Roth Ren. 127 acres

FEHR, LEONARD X. Rt. 1
Roanoke Sec. 30 160 acres



FEHR, OTILLIA, MRS. Sec.18 Rt. 1
Roanoke B & B. Fehr Mgr. 214 acres

FRANZGROTE, JOSEPH H. Rt. 1
El Paso W. Johnson Ren. 165 acres

GEIKEN, DICK Rt. 1
Benson Sec. 5 80 acres

MINONK GRAIN ELEVATOR Rt. 2
Minonk Sec. 34 1 acre

HARTMAN Rt. 1
Roanoke Sec. 29

HARTMAN, EMIL Rt. 1
Roanoke Sec. 31 210 acres



HARTMAN, EMIL Sec. 28 Rt. 1
Secor W. Hartman Ren. 156 acres

HARTMAN, ROLLAND Rt. 1
Secor Sec. 28 17 acres

HELLER, LOTTA & BLAIR, GERTRUDE
Benson F. Jacobs Ten. 280 acres
Rt. 1 Sec. 10

HEYL, BERT Rt. 1
Benson Sec. 5 160 acres

HINRICHS, GEORGE ESTATE Rt. 1
Benson Sec. 6 170 acres

HINRICHS, HERMAN Sec. 6-7 Rt. 1
Benson R. Moritz Ten. 160 acres

HINRICHS, HERMAN G. Sec.7 Rt. 2
Roanoke C. Campen Ren. 101 acres

HODEL, SILAS J. Rt. 2
Roanoke Sec. 21 180 acres

HODEL, SILAS J. Rt. 2
Roanoke Sec. 21 180 acres

HODEL, SILAS & RALPH Rt. 1
Benson Sec. 10 80 acres

HODEL, SARA & BLUNIER, DENA Rt. 2
El Paso R. Knepp Ren. Sec.22 160 A

HUXTABLE, LESTER & DAVIS, TERESA
Benson J. Knelp Ten. 130 acres

INGERSKI, LORENE S. Sec.35 Rt. 1
El Paso E. Wilson Farm Hand 120 A

JANSSEN, C. F. Rt. 1
Benson Sec. 5 160 acres

JOHNSON, HENRY
Benson Sec. 5

KAPRAUN, GEORGE H. Rt. 1
Benson Sec. 1 80 acres

KAPRAUN, LOUIS Rt. 2
El Paso Sec. 1 120 acres

KAPRAUN, WILL Rt. 1
Benson Sec. 2 120 acres

KINDIG, E. L. Rt. 1
Secor L. Kindig Ren. 74 acres

KINDIG, EMMA MRS. Sec. 20 Rt. 1
Roanoke Carl Kindig 225 acres

KNAPP, WILBUR Rt. 1
El Paso Sec. 34 80 acres

KNOLL, HARVEY Sec. 34 Rt. 1
El Paso L. Partner Ren. 103 acres

KORNER, GEORGE MRS. Sec.8 Rt. 1
Benson A. Paris Ren. 160 acres

KRUSO, EMIL Rt. 2
El Paso Sec. 28 95 acres

KRUSE, GEORGE Rt. 1
Benson Sec. 9 100 acres

KUEBLER, MATILDA MRS. Rt. 1
Secor Sec. 33 200 acres

LA CONTE, RALPH Rt. 1
Roanoke Sec. 20 5 acres

LEMAN, JOSEPH Sec. 27 Rt. 2
El Paso A. Hostetler Ren. 280 arres

LETSINGER, GEORGE Sec. 20 Rt. 2
Benson F. Mosbach Ten. 160 acres



LOUIS, WILHELMENA MRS. Rt. 3
Minonk Matt Louis Ren. 160 acres

MANGOLD, JOHN Sec. 19 Rt. 1
Roanoke C. Mangold Ren. 224 acres

MARTIN BROS. Sec. 20 Rt. 1
Roanoke R. Martin 165 acres

MARTIN BROS. Sec. 20 Rt. 1
Roanoke J. Martin 200 acres

MARTIN, BROS. Sec. 17 Rt. 1
Roanoke L. Martin 290 acres

MARTIN IMPLEMENT COMPANY Rt. 2
Roanoke Sec. 8 300 acres

MC CAULEY, J. E. MRS. Rt. 1
Roanoke Sec. 30 131 acres

MEGINNES, L. W. SR. Rt. 1
Roanoke Sec. 29 164 acres

MENSSEN, ERWIN Rt. 2
Roanoke Sec. 15 170 acres

MEGINNES, EUGENIA Rt. 1
Roanoke Sec. 29 252½ acres

MENNEN, HARM MRS. Sec. Rt. 1
Benson Will Mennen Ren.p 160 acres

MENNEN, HARM MRS. Sec. 9 Rt. 1
Benson E. Gerjets Ren. 100 acres



MENTON, JAMES G. Rt. 1
Secor Sec. 29 550 acres

MILLER, CARL L. Rt. 2
El Paso Sec. 14 160 acres

MOSER, AARON Sec. 10 Rt. 1
Benson R. Moser Ren. 160 acres

OBERY, ED Rt. 2
Roanoke Sec. 22 120 acres

OLTMAN, HENRY W. Rt. 2
Roanoke Sec. 16 80 acres

ONNEN, CHRIS Sec. 21 Rt. 1
Roanoke M. Hostetler Ren. 120 acres

PFLEEGER, RALPH R. Rt. 2
El Paso Sec 36 1160 acres

PLEASANTS, EDITH Rt. 2
El Paso Sec. 36 240 acres

POORBAUGH, RALPH A. Rt. 2
El Paso Sec. 14 160 acres

POWELL, J. IRA Rt. 1
Secor H. Powell 130 acres

POWELL, L. W. Sec. 31 Rt. 1
Roanoke E. McGhee Ren. 140 acres

RASSI, JOSEPH Rt. 1
Roanoke Sec. 19 67 acres

RAY, ANGIE Sec. 26 Rt. 1
El Paso B. Scott Ren. 160 acres

REDENIUS, DICK W. Rt. 1
Roanoke Sec. 8 80 acres

REESER, C. S. Rt. 1
Roanoke Sec. 31 137 acres

REINER, SETH MRS. Rt. 1
Benson Sec. 6 150 acres

RILEY, EDWARD F. Sec. 2 Rt. 1
Benson W. VonNordheim Ren. 120 acres

RIPPLE, WILLIAM Sec. 32 Rt. 1
Secor R. Ripple Sr. Ren. 127 acres

ROCKE, WILLIAM Sec. 17 Rt. 1
Roanoke A. Fehr Ren. 115 acres

ROSTETTER, MARVIN Rt. 1
Secor Sec. 28 124 acres

SCHIEBER EST. Sec. 34 Rt. 1
El Paso G. Schieber Ren. 205 acres



SCHIRER, JOHN E. Rt. 1
Roanoke Sec. 9 76 acres

SCHIRER, JOHN E. Sec.16 Rt. 1
Roanoke Schirer. E. 125 acres

SCHLUPP, JOHN Sec. 14 Rt. 1
El Paso E. Gerdes (Mrs.) Farm Hand.

SCHOON, ELMER J. Rt. 1
Benson Sec. 6 180 acres

SHUCKM MAGDALENA MISS Rt. 1
Benson Sec. 3 160 acres

SIEH, VERNON Rt. 2
Minonk Sec. 2 80 acres

SIMPSON, LOLLIE MRS. Sec. 30 Rt. 2
El Paso W. Koch Ren. 160 acres

SLOTER, DOROTHY & KUHLMAN, CLARA
Benson Sec. 5 80 acres

STEFFEN, DAVID Sec.16 Rt. 2
Roanoke E. Hartman Ren. 240 acres

STINE, HAROLD Rt. 2
El Paso Sec. 35 80 acres

STINE, SIMON Rt. 2
El Paso Sec. 26 180 acres

STOKES, MICHAEL P. Rt. 1
El Paso Sec. 25 160 acres

TALBERT, ORDIE Sec. 14 Rt. 2
El Paso A. Talbert Ren. 80 acres

TJADEN, LOUIS M. Rt. 1
Benson Sec. 5 166 acres

TOOL, L. A. MRS. Sec. 15 Rt. 1
Benson G. Letsinger 320 acres

TOOLE, LOUISA MRS. Rtl 2
Roanoke Sec. 15 80 acres

TOOL, PANSY Sec. 1 Rt. 2
El Paso I. Brown Ren. 100 acre

TRANTINA, VIRGIL Sec. 11 Rt. 2
El Paso J.Weber Ren. 80 acres

VOGEL, PAUL Rt. 2
El Paso Sec. 1 100 acres

VOGEL, CARL S. Rt. 1
Benson Sec. 3 125 acres

WADE, C. C. Rt. 2
Benson Sec. 1 160 acres

VOGEL, HENRY Sec. 11 Rt. 1
El Paso L. Bohlander 200 acres

WAGNER, DAVID Rt. 1
Secor Se . 28 14 acres

VOGAL, PAUL Rt. 1
Benson Sec. 1 100 acres

WAGNER, HENRY Rt. 2
El Paso Sec. 21 & 2 120 acres

WEBER, MELVIN Rt. 2
Benson Sec. 2 80 acres

WESSELL OLIVE MRS. Sec.32 Rt. 1
Secor L. Punke Ren. 180 acres

WILHELMENA, LOUIS Rt. 2
Minonk Sec. 1 240 acres

WILSON, JOE, Rt. 2
El Paso Sec. 35 160 acres

WILSON, WILLIAM J. Rt. 1
Roanoke Sec. 18 120 acres

WOLTZEN, BART H. Rt. 1
Benson Sec. 6 96 acres

ZIMMERMAN, SAM Sec. 23 Rt. 2
El Paso C. Quiram Ren. 240 acres

KANSAS TOWNSHIP

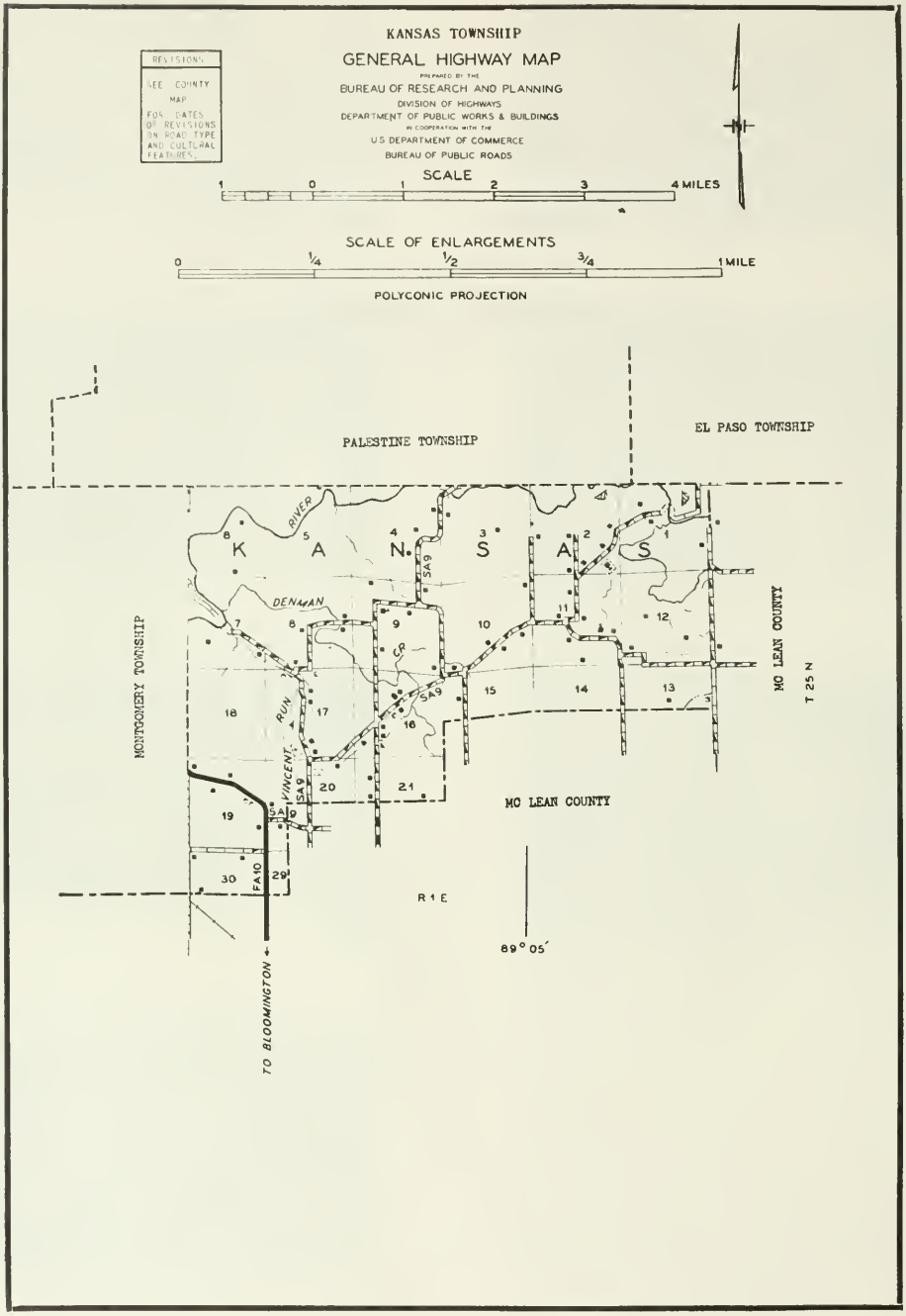
KANSAS TOWNSHIP
GENERAL HIGHWAY MAP
PREPARED BY THE
BUREAU OF RESEARCH AND PLANNING
DIVISION OF HIGHWAYS
DEPARTMENT OF PUBLIC WORKS & BUILDINGS
IN COOPERATION WITH THE
U.S. DEPARTMENT OF COMMERCE
BUREAU OF PUBLIC ROADS
REVISIONS
SEE COUNTY MAP FOR DATES OF REVISIONS ON ROAD TYPE AND CULTURAL FEATURES.
SCALE
1 0 1 2 3 4 MILES
SCALE OF ENLARGEMENTS
0 1/4 1/2 3/4 1 MILE
POLYCONIC PROJECTION
PALESTINE TOWNSHIP
EL PASO TOWNSHIP
MONTGOMERY TOWNSHIP
MC LEAN COUNTY
MC LEAN COUNTY
T 25 N
R 1 E
89° 05′
K A N S A S
DENMAN RIVER
CR
RUN
VINCENT
SA 9
FA 10
TO BLOOMINGTON

EAST WHITE OAK UNION CHURCH Carlock
Sec. 2 Rt. 1

ST. PAULS EVANGELICAL CHURCH
Rev. Buck Muller

NORTH CARLOCK CEMETERY
Carlock Sec. 20

BATEMAN, ESTATE Rt. 1
Carlock Sec. 9

KANSAS TOWN HALL Rt. 1
Carlock Sec. 16

BATEMAN, ESTATE Sec. 4 Rt. 1
CarlockGrayll Ren. 956 acres

BARRETT, GEORGE MRS. Rt. 1
Carlock Sec. 19 124 acres

BLASINGAME ESTATE Sec. 17 Rt. 1
Carlock F. Blasingame Ren. 17 acres

BALL, W. G. DR. Rt. 1
Carlock Sec. 8 160 acres

BROWN, GUY S. Sec. 10 Rtl 1
Carlock G. Crump Ren. 208 acres

CLARK, MINNIE MRS. Sec. 30 Rt. 1
Carlock J. W. Kath Renter 80 acres

CLARK, MINNIE MRS. Sec. 30 Rt. 1
Carlock J. Kath Ren. 80 acres

CRAIG, SPOHIA Rt 1
Carlock Sec. 2 40 acres

CROWE, RALPH Sec. 19 Rt. 1
Carlock "The Rookery" 113 acres

CRUMP, HAROLD Rt. 1
Carlock Sec. 20 190 acres

CRUMP, VIRGIL Rt. 1
Carlock Sec. 16 120 acres

CUSTER, LENA Sec. 2 Rt. 1
Carlock A. Summers Ren. 145 acres

ELKINS, J. E. Rt. 1
Carlock Sec. 7 134 acres

ELKIN, O. B. Rt. 1
Carlock Sec. 3 59½ acres

FORBES, NEIL Sec. 1 Rt. 1
Carlock W. Byrd Ren. 120 acres

EWINS, WAYNE Sec. 9 Rt. 1
Carlock V. Martine Ren. 60 acres

FULLER, HUBERT Rt. 1
Carlock Sec. 17 38 acres

FRYE, C. W. MRS. Sec. 4 Rt. 1
Carlock E. Refrairn Ren. 120 acres

GOSSMEYER, BUFORD & HAZEL Rt. 1
Carlock Sec. 10 262 acres

FOGLE, WALTER Rt. 1
Carlock Sec. 15 90 acres

HECKT, DAVID C. Sec. 11 Rt. 1
Carlock G. Smith Ren. 184 acres

HINSHAW, C. L. Sec. 1 Rt. 1
Carlock S. Waller Ren. 221 acres

JORGENSEN, HOWARD Rt. 1
Carlock Sec. 16 46 acres

HOLSTEN, HENRY Rt. 1
Carlock Sec. 11 50 acres

KLEIN, CARL Sec. 3 Rt. 1
Carlock H. Lahr Ren. 420 acres

HOSPELHORN, EL E. Sec. 12 Rt. 1
Hudson L. Hospelhorn Ren. 305 acres

LASKOWSKI, FRED W. ESTATE Rt. 1
Carlock Sec. 30 152 acres

JACKSON, LYDIA MRS. Rt. 1
Carlock Sec. 19 20 acres



LEWIS, LAVINE Sec. 19 Rt. 1
Carlock H. Hanck Ren.

MC CLURE, W. L. Sec. 2 Rt. 1
Carlock C. McClure Ren. 2 03 acres

GIBERSON, MARY Rt. 1
Carlock Sec. 2 33 acres

MC CLURE, W. L. Rt. 1
Carlock Sec. 2 20 acres

LITTELL VERNON Rt. 1
Carlock Sec. 12 101 acres



MC GILVRAY, EARL Rt. 1
Carlock Sec. 9 280 acres

MC CLURE, W. L. Rt. 1
Carlock Sec. 2 69 acres

MEINER, JAMES Rt. 1
Carlock Sec. 10 200 acres

MC CLURE, W. L. Sec.10 Rt. 1
Carlock K. McClure Ren. 213 acres

MEYERS, RUSSELL Sec. 11 Rt. 1
Carlock H. Hartter Ren. 225 acres

MOORE, EDITH Rt. 1
Carlock Sec. 9 80 acres

MIKEL, J. E. Rt. 1
Carlock Sec. 16 183 acres

MOORE, JESSE Sec. 17 Rt. 1
Carlock E. Thiebaud Ren.p 128 acres



MILLER, CHRIS E. Rt. 1
Carlock Sec. 30 41 acres

NOEL, P. Rt. 1
Carlock Sec. 21 20 acres

MILLER JACOB Sec.20 Rt. 1
Carlock J. Miller Jr. Ren.100 acres



NORRIS, WALLY Rt. 1
Carlock Sec. 7 130 acres

PETERSON, CHARLES Rt. 1
Carlock Sec. 21 40 acres

ROCKE, J. E. Sec. 19
Carlock J. Stroud Ren. Ten. House

RARICK, C. A. Rt. 1
Carlock Sec. 10 10 acres

ROKEY, E. C. Rt. 1
Congerville Sec. 20 24½ acres



ROCKE, J. E. Sec. 19 Rt. 1
Carlock C. Schlipf Renter 386 acres

ROMERSBERGER, EMMA Sec.19 Rt. 1
Carlock R. Romersberger Mrg. 112 A

ROCKE, J. E. Rt. 1
Carlock Sec. 19

SCHIRER ESTATE Sec.4 Rt. 1
Carlock J. Schirer Ren. 200 acres

STEPHENS, E. L. Rt. 1
Carlock Sec. 7 80 acres

THOMAS, CLINT Sec. 13 Rt. 1
Carlock R. Kearney Ren. 240 acres

TODD, EUGENE Rt. 1
Carlock Sec. 16 138 acres

UMMEL, RALPH Rt. 1
Carlock Sec. 8 220 acres

UPHOFF, WM. Rt. 1
Hudson Sec. 1 182 acres

WALLACE, JESSE Rt. 1
Carlock Sec. 11 117 acres

WASSON, JOHN W. Rt. 1
Carlock Sec. 11 78 acres

VELDE, ERNEST Sec. 10 Rt. 1
Carlock M. Waller Ren. 180 acres

WALLER, WILLIAM L. Sec. 11 Rt. 1
Carlock Old Spring Hill School 1# A

WELDON, THOMAS Sed. 7 Rt. 1
Carlock O. Oesch Ren. 250 acres

WERNER, JOHN Sec. 12 Rt. 1
Carlock D. Miller Ren. 160 acres

AIRLINE LAKE Rt. 1
Carlock Arthur Woosley 40 acres

WOOSLEY, ARTHUR Rt. 1
Carlock Sec. 16 40 acres

WOOSLEY, ARTHUR L. Rt. 1
Carlock Sec. 16 40 acres

WOOSLEY, IKE Rt. 1
Carlock Sec. 16 2 acres



WASSON, JOHN Sec. 11 Rt. 1
Carlock J. H. Wass m Ren. 157 acres

LINN TOWNSHIP

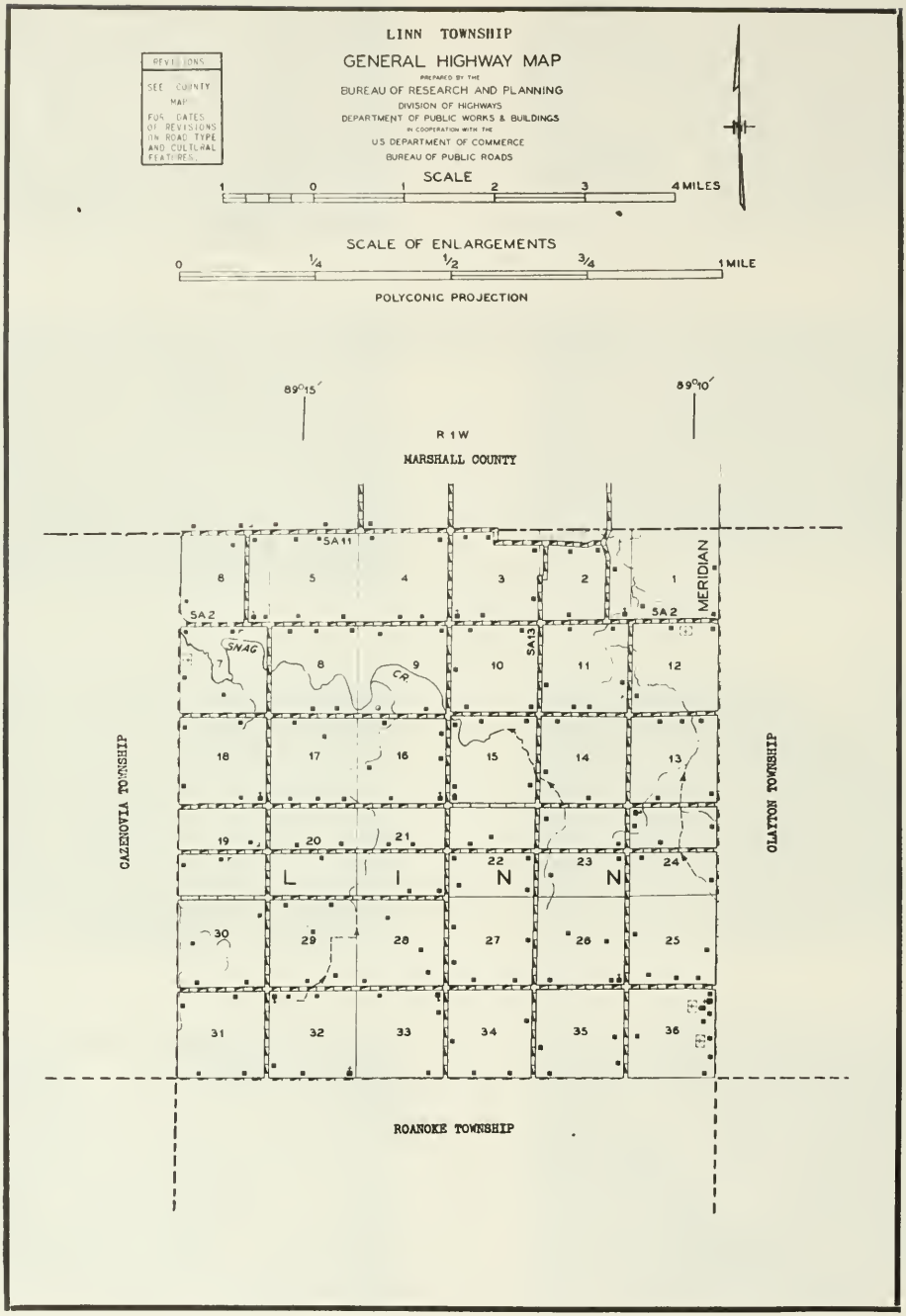
LINN TOWNSHIP
GENERAL HIGHWAY MAP
PREPARED BY THE
BUREAU OF RESEARCH AND PLANNING
DIVISION OF HIGHWAYS
DEPARTMENT OF PUBLIC WORKS & BUILDINGS
IN COOPERATION WITH THE
U.S. DEPARTMENT OF COMMERCE
BUREAU OF PUBLIC ROADS
REVISIONS
SEE COUNTY MAP FOR DATES OF REVISIONS ON ROAD TYPE AND CULTURAL FEATURES.
SCALE
1 0 1 2 3 4 MILES
SCALE OF ENLARGEMENTS
0 1/4 1/2 3/4 1 MILE
POLYCONIC PROJECTION
89°15′
89°10′
R 1 W
MARSHALL COUNTY
SA 11
SA 2
SA 2
SA 13
MERIDIAN
SNAG
CR
CAZENOVIA TOWNSHIP
OLAYTON TOWNSHIP
L I N N
ROANOKE TOWNSHIP

ST. PETERS LUTHERAN CHURCH & CEMETERY Benson
Rev. J. H. Prange Sec. 36



LYNN MENNONITE CHURCH Roanoke
Sec. 32 Rev. Dan & John Hostetler

IRVING SCHOOL Dist. #31 Rt. 2
Roanoke Sec. 33

DAVISON CEMETERY
Minonk Sec. 13



LINCOLN SCHOOL Rt. 1
Roanoke Sec. 32

MT. VERNON CEMETERY Rt. 1
Washburn

VERNON SCHOOL Dist. # 9 Rt. 1
Washburn Sec. 6

CONGERVILLE GRAIN & FEED COMPANY
Congerville Sec. EP

BALLY, MILLARD Rt. 2
Roanoke Sec. 34p 80 acres

BALMAR, JOHN L. Rt. 2
Roanoke Sec. 29 160 acres

BEENDERS, FRANK E. Rt. 1
Benson Sec. 36 80 acres

BEHRENS, LUTIA MRS. Rt. 1
Washburn Sec. 20 120 acres

BELL, DENA Sec. 13 Rt. 1
Benson T. Peters Ten. 80 acres

BLACK, W. J. Sec.7 Rt. 1
Washburn E. Unzicker Ten. 160 acres

BLUNIER, HAROLD S. Rt. 1
Washburn Sec. 20 160 acres

BRATT, MAYME & LORENE (MISS) Rt. 1
MARTIN, CORNELL MRS. Sec.17 160 a
M. E. Bratt Ten.

BRIGHAM, ADELLA DR. & BAKER A. MRS.
Washburn Sec. 7 160 acres

BUCHER, ELI & THEDA Rt. 1
Minonk Sec. 2 172 acres

BUCHER, ELI & THEDA Sec. 2 Rt. 1
Minonk B. Ludwig Ten. 172 acres

BUETTEMEIER, MARTHA MRS. Rt. 1
Benson Sec. 36 3 acres

COMBES, ROSCOE & HANSON, ESTHER
Washburn J. White Ten. Sec.3 Rt. 2
212 acres

DAMERELL, ELMER L.
Washburn Sec. 18 117½ acres

DAMERELL, PAUL & HARRIET Rt. 1
Washburn Sec. 18 60 acres

DAMERELL, WILBER R. Sec. 20 Rt. 1
Washburn J. Damerell Ten. 160 acres

DENNIS, LAURA MAE, Sec. 4 Rt. 1
Washburn C. Gerdes Ten.

DYE, ESTHER SIMATER MRS. Rt. 1
Minonk R. Oltman Ten. Sec. 12 160 A

ECKHOFF, JOSEPH L. Rt. 1
Benson Sec. 24 160 acres

EHRINGER, WALTER Rt. 1
Washburn Sec. 5 83 acres

ELDER, F. W. Sec. 20 Rt. 1
Washburn M. Hostetler 320 acres

FAW, FRANK A. Sec. 9 Rt. 1
Washburn E. Harber Ten. 160 acres

FOLKERS, R. D. Rt. 1
Benson Sec. 36 160 acres

FLOHR, MARIE O. Sec. 25 Rt. 1
Benson T. A. Flohr Ten. 120 acres

FORD, NORVEL R. MR. & MRS. Rt. 1
Benson Sec. 13 80 acres

GODELL, LEE ESTATE Sec. 8 Rt. 1
Washburn H. Kull Ten. 340 acres

FREESE, GEORGE Rt. 1
Benson Sec. 36 97 acres

GODELL, LEE ESTATE Sec. 8 Rt. 1
Washburn H. Kull Ten. Ten. House



GEIKEN, HENRY H. Rt. 1
Washburn Sec. 22 100 acres

GRIES, K. MRS. Sec. 24 Rt. 1
Benson F. Gries Ten. 100 acres



GRIES, JESS C. Sec. 25 Rt. 1
Benson W. Gries 160 acres

GRIES, ROY Rt. 1
Benson Sec. 26 120 acres

HALLER, BOYD Sec. 23 Rt. 1
Benson S. Quiram Ten. 218 acres

HARBER, EGGIE J. Sec. 23 Rt. 1
Benson W. Harber Ten. 160 acres

HARMS ESTATE Rt. 1
Roanoke Sec. 28 280 acres

HARMS, H. M. Sec. 11 Rt. 1
Washburn J. Ransom Ren. 80 acres

HARMS, KATHRINE M. MRS. Rt. 2
Roanoke Sec. 27 80 acres

HARMS, KATHRINE M. MRS. Rt. 2
Roanoke Sec. 28 280 acres

HAWK, PHILLIP Rt. 1
Washburn Sec. 11 80 acres

HECK, WALTER J. Rt. 1
Washburn Sec. 7 156 acres

HEIDERGER, C. JACKSON DR. Rt. 2
Roanoke C. Ulrich Ten. 183 acres
Sec. 29

HEININGER, ED. C. Rt. 2
Roanoke Sec. 35 140 acres

HILL, ERNEST Rt. 1
Washburn Sec. 2

HILL, ERNEST Rt. 1
Washburn Sec. 2

HINRICHS, ROSIE MRS Sec. 25 Rt. 1
Benson J. Schroeder 160 acres

HOSTETLER, AMANDA S. MRS. Rt. 2
Roanoke Sec. 32 160 acres

IRELAND, LUDELL MISS Sec.4 Rt. 1
Washburn F. Miller Ten. 101 acres

JACKSON, LUTHER & HATTIE Rt. 1
Washburn Sec. 14 80 acres

JANSSEN, LAWRENCE Rt. 1
Washburn Sec. 7 120 acres

JAMISON, LENORA MISS Rt. 1
Washburn Sec. 18 160 acres

JOHNSON, HARM R. Sec. 15 Rt. 1
Washburn A. Foxworthy Ten. 106 acres

JOHNSON, HENRY Rt. 2
Roanoke Sec. 21 80 acres

JURY, CLARA Sec. 19 Rt. 1
Washburn H. Jury Ten. 320 acres

JURY, GEORGE Sec. 1 Rt. 1
Minonk C Matter Ten. 86 acres

JURY, PAUL L. Rt. 1
Washburn Sec. 19 80 acres

KANIVE, FLORENCE E. MRS. Sec. 12
Minonk D. Manchester Ten. 120 acres
Rt. 1

KARL, GEORGE W. Rt. 2
Roanoke Sec. 35 209 acres

KENNEDY, THOMAS HART Rt. 1
Minonk Sec. 1 320 acres

KENNELL, ART Rt. 1
Benson Sec. 25 160 acres

KENNEL, ARTHUR Rt. 2
Roanoke Sec. 33 160 acres

KENNELL, J. W. MRS. Rt. 2
Roanoke Sec. 30 85 acres

KENNELL, P. S. MRS. Rt. 2
Roanoke Sec. 31 160 acres

KENNELL, RUBIN Rt. 1
Benson Sec. 24 110 acres

KENNELL, RUBIN Sec. 24 Rt. 1
Benson Stewart, M. Ten. 120 acres

KENNELL, S.S. Sec. 6 Rt. 1
Washburn Roy Kennell Ten. 160 acres

KENNELL, SOL S. Rt. 1
Washburn Sec. 17 160 acres

KOLB, CHRIS Rt. 1
Washburn Sec. 10 120 acres



KOLB, LOUIS Sec. 27 Rt. 1
Benson A. Kolb Ten. 160 acres

KOLB, WILLIAM G. Rt. 1
Benson Sec. 13 160 acres

KULL, HERMAN Rt. 1
Washburn Sec. 5 160 acres

LIABLE, RALPH MR. & MRS. Sec.16 R.1
Washburn 100 Yrs. In Co. 80 acres

LA ROSH, CLYDE C. Rt. 1
Minonk Sec. 11 80 acres

LA ROSH, CLYDE C. Rt. 1
Minonk Sec. "1 80 acres

MEINHOLD, HERMAN G. Rt. 1
Washburn Sec. 14 160 acres

LEMAN, ANDREW C. Sec. 13 Rt. 1
Benson D. Leman Ten. 160 acres

MENNEN, LENA MRS. Rt. 2
Sec. 27 120 acres

IOERGER, A. P. Rt. 1
Benson Sec. 24

MENNEN, LENA MRS Rt. 1
Benson Sec. 35 120 acres

MEINHOLD, JOHN C. Rt. 1
Benson Sec. 14 80 acres

MENNEN, LENNA MRS. Sec. 34 Rt. 2
Roanoke W. Bauman Ten. 200 acres

MENNEN, MINNIE MRS. Sec.27 Rt.Rt.
Roanoke L. H. Mennen Ren. 160 acres

MENNEN, MINNIE MRS. Rt. 2
Roanoke Sec. 27 160 acres

MILLER, JOHN F. Sec. 22 Rt. 1
Washburn H. Miller Ten. 180 acres

MORITZ BROTHERS Rt. 1
Benson Sec. 26 80 acres



MORITZ BROTHERS Rt. 1
Benson Sec. 25 80 acres

MORITZ, CHRIST T. Rt. 2
Roanoke Sec 34 80 acres

MORITZ, CHRISTINE MRS.Sec.13 Rt. 1
Benson H. Moritz Ten. 80 acres

MORITZ, GEO. Rt. 1
Benson Sec. 26 40 acres

MORITZ, JOHN E. MRS. Rt. 1
Benson Sec. 35 80 acres

MOSCHEL, ELSIE L. MRS. Rt. 1
Washburn E. Harms Ten. Sec.3 120 A

MULLER, E. K. MRS. Rt. 1
Washburn Sec. 3 240 acres

ONNEN, FRED F. Rt. 1
Benson Sec. 37 160 acres

PARKIN, ELSIE Sec. 18 Rt. 1
Washburn C. Keith Ten. 160 acres

PARKIN, ELSIE J. MRS. Rt. 1
Washburn Sec. 18 157 acres

PEABODY, VERNE L. Sec 5 Rt. 1
Washburn D. Shirley Ten. 124 acres

QUIRAM, ED. Rt. 1
Washburn Sec. 15 80 acres

QUIRAM, EDWARD Rt. 1
Washburn Sec. 15 80 acres

RUMMELS, SHIRLEY MISS Rt. 1
Washburn Sec. 15 80 acres

ROGGE, CLYDE O. Rt. 2
Roanoke Sec. 28 160 acres

SAFFORD, CHARLES MRS. Sec.6 Rt. 1
Washburn L. Pomeranke Ten. 120 acres

ROGGE, JOHN H. Rt. 2
Roanoke Sec. 33 160 acres

SCHERTZ, LLOYD Sec. 8 Rt. 1
Washburn B. Kennell Ren. 160 acres

ROGGE, JOHN MRS. Rt. 2
Roanoke Sec. 22 80 acres

SCHERTZ, WALTER Sec. 29 Rt. 2
Roanoke A & H Reeb Ten. 280 acres

SCHNEIDER, CHARLES W. Rt. 1
Washburn Sec. 2 295 acres

SCHNEIDER, CHARLES N. Rt. 1
Washburn Sec. 2 295 acres

SCHIERER, ELMER Rt. 1
Washburn Sec. 20 160 acres

SCHIEIER, ELMER R. Rt. 2
Roanoke Sec. 21 240 acres

SCHIRER, ELMER Rt. 1
Benson Sec. 36

SCHNEIDER, JOHN G. Sec. 20 Rt. 1
Washburn O. Wolfe Ten. 160 acres

SCHIRER, ELMER R. Sec.26 Rt. 1
Benson F. Gibbs Ren. 260 acres

SCHOON, ARTHUR W. Rt. 1
Washburn Sec. 11 53 acres

SCHOON, ELMER Sec. 25 Rt. 1
Benson E. Schoon Ten. 80 acres

SCHOON, HENRY Rt. 1
Washburn Sec. 17 80 acres

SCHOON, VERNELL T. Rt. 1
Sec. 10 53½ acres

SEAGER ESTATE Rt. 1
Low Point Sec. 31 160 acres

SEGAR, C. N. Sec. 31 Rt. 2
Roanoke R. Unzicker Ten. 320 acres

SEIFERT, FRED Rt. 1
Washburn Sec. 6 120 acres

SHUCK, SUSAN MISS Rt. 1
Washburn A. Visserinn Ten. 240 acres

ST. PETERS LUTHERAN FARM Rt. 1
Benson Sec. 36 40 acres

STRINGER, DEWEY MRS. Rt. 1
Washburn Sec. 16 160 acres

THIERER, JOHN Sec. 15 Rt. 1
Washburn E. Thierer Ren. 160 acres

THIERER, JOHN Sec. 10 Rt. 1
Washburn L. Thierer Ten. 120 acres

THIERER, JOHN J. Rt. 1
Washburn Sec. 10 120 acres

THIERER, JOHN J. Rt. 1
Washburn Sec. 15 80 acres

THEIRER, ROBERT Rt. 1
Washburn Sec. 8 80 acres

TJADEN, BERTHA MRS. ESTATE Rt. 2
Roanoke Sec. 28 160 acres

TJADEN, JACOB Rt. 2
Roanoke Sec. 29 136½ acres

TJADEN, JACOB H. H. Sec.32 Rt. 2
Roanoke L. Heck Ten. 240 acres

TJADEN, J. H. H. Rt. 1
Washburn Sec. 5 20 acres

TOLAN, CLARENCE Sec. 11 Rt. 1
Washburn L. Tolan Ten. 70 acres

TOLAN, CLARENRE & LELAND Rt. 1
Washburn L. Tolan Ten. Sec.2 180 A

TRANTINA, PEARL MRS. Sec.22 Rt. 1
Washburn L. Trantina Ten. 160 acres

TWEEDALE, JAMES Rt. 1
Washburn Sec. 17 240 acres

UNZICKER, S. E. Rt. 2
Roanoke Sec. 32 80 acres

VOGEL, DONALD Sec. 12 Rt. 1
Washburn F. Vogel Ten. 180 acres

VISSERING, BERNADINE MRS. Rt. 1
Washburn Sec. 16 160 acres

WARNKE, BERND Rt. 1
Washburn Sec. 10 100 acres

WARNKE, JOHN J. Sec.4 Rt. 1
Washburn E. Hill Ten. 120 acres

WEERS, HAROLD G. Rt. 1
Washburn Sec. 17 840 acres

WESSELL, MELVIN E. Rt. 1
Benson Sec. 34 80 acres

WEST, CLYDE M. Sec. 6 Rt. 1
Washburn J. Faw Ten. 160 acres

WRAGGE, HAROLD W. Rt. 1
Washburn Sec. 11 80 acres

WRAGGE, MARIE MRS. Sec. 28 Rt. 2
Roanoke C. Wragge Ten. 120 acres

WRAGGE, WM. G. Rt. 1
Benson Sec. 26 240 acres

ZIMMERMAN, ERNEST Sec. 8 Rt. 1
Washburn H. Arends Ten. 140 acres

ZIMMERMAN, ADA MRS. & SAUDER, MRS.
Roanoke E. Moser Ten. 160 acres

ZOSS, JOHN E. Rt. 1
Washburn Sec. 17 120 acres

ZOSS, BARBARA MRS. Rt. 1
Roanoke Sec. 30 155 acres

ZOSS, HAROLD W. Rt. 2
Roanoke Sec. 31 90 acres

ZOSS, BEN W. Rt. 2
Roanoke Sec. 30 160 acres

METAMORA TOWNSHIP

METAMORA

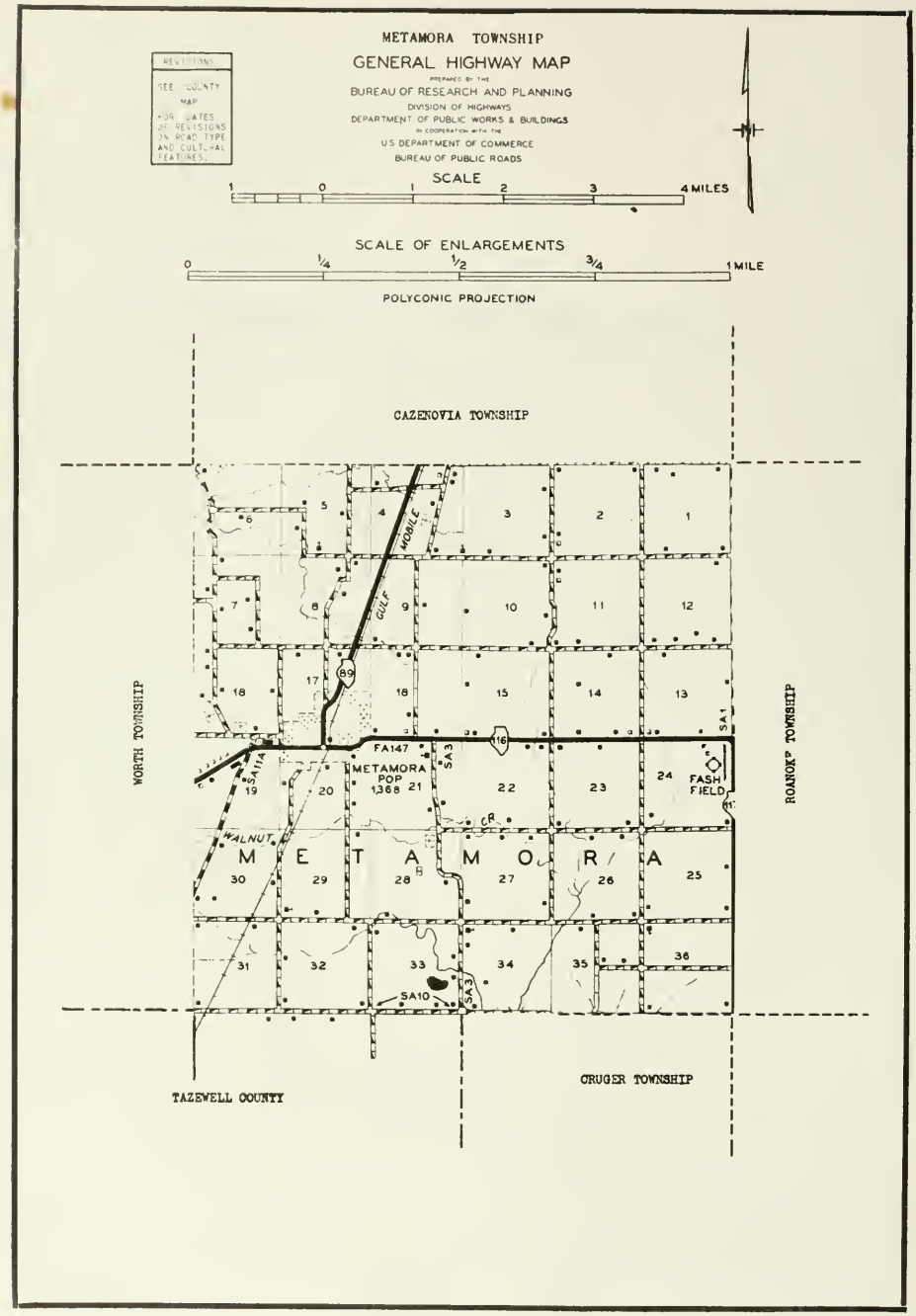
METAMORA TOWNSHIP
GENERAL HIGHWAY MAP
PREPARED BY THE
BUREAU OF RESEARCH AND PLANNING
DIVISION OF HIGHWAYS
DEPARTMENT OF PUBLIC WORKS & BUILDINGS
IN COOPERATION WITH THE
U.S. DEPARTMENT OF COMMERCE
BUREAU OF PUBLIC ROADS
REVISIONS
SEE COUNTY MAP FOR DATES OF REVISIONS ON ROAD TYPE AND CULTURAL FEATURES.
SCALE
1 0 1 2 3 4 MILES
SCALE OF ENLARGEMENTS
0 1/4 1/2 3/4 1 MILE
POLYCONIC PROJECTION
CAZENOVIA TOWNSHIP
WORTH TOWNSHIP
ROANOKE TOWNSHIP
TAZEWELL COUNTY
CRUGER TOWNSHIP
MOBILE
GULF
89
16
FA147
SA1
SA3
SA11A
SA10
METAMORA
POP
1368
FASH
FIELD
WALNUT
CR
M E T A M O R A
1 2 3 4 5 6 7 8 9 10 11 12 13 14 15 16 17 18 19 20 21 22 23 24 25 26 27 28 29 30 31 32 33 34 35 36

METAMORA

Outstanding sight of the former county seat town of Metamora is the old Metamora Courthouse, which now is an historical shrine owned and maintained by the State of Illinois. Built in 1845, this two-story, classic style edifice was the gathering place of such prominent lawyers and judges of the time as Abraham Lincoln, Stephen A. Douglas, David Davis, Samuel Treat, Robert Ingersoll and Adlai E. Stevenson the Elder. In the second floor of the old courthouse are exhibits of the Woodford County Historical Society.

Metamora was laid out in 1836 by a group called the Hanover Company and at first was called Hanover. This name was changed to the present one after Metamora became county seat in 1843. It remained county seat until 1896, when Eureka became the seat of justice. The name "Metamora," it is said, was suggested by Mrs. Peter H. Willard, wife of one of the earliest merchants of the town.

At the present time, Metamora has a population of 1,368. It is located on the Gulf, Mobile & Ohio Railroad and at the junction of state highways 89 and 116. It is the only community in Metamora Township, which has a total population of 2,006. First settlers of the township are believed to have been Daniel, William and Solomon Sowards, who came in 1823 or 1824.



"IDEAL"

AXLE CONVERTS

Your Row-Crop Tractor to a Wide-Front Tractor in Just a Few Minutes Simple Adjustment

2 TRACTORS FROM 1

The "IDEAL" Improvement For Your Tractor.....

- More Stabililty and Maneuverability
- Far Easier Riding in Field.
- Eliminates Side Draft on Belt Work
- No More Clogged Wheels.
- Plenty of Clearance and Flexibility for any Terrain.

.....WILL PIVOT ON REAR WHEEL.....

- Ideal for Easier, Safer Tractor Operation.

"IDEAL" performs BETTER

- King-Pin Housing Designed for Dust Cap Protection and Large Thrust Bearing.
- Steering Arm Welded to Tough Hi-Carbon Steel Spindle Assembly for More Accurate Alignment and Control.

Manufactured by

McBRIDE & SHOFF, INC.

Metamora, Illinois

Telephone—192

INQUIRIES INVITED

AVAILABLE FOR....

Farmall Model—H. & M.
John Deere—A. & G.—60 & 70.
Allis Chalmers—W.C. & W.D.
Massey Harris—33 & 34.
Oliver Model—77 & 88
J. I. Case Model—D.C.

HAROLD C. ZOBRIST

General Auctioneering

and

Real Estate Broker

METAMORA, ILL.

PHONE 261R

METAMORA TOWNSHIP HIGH SCHOOL City
Metamora A. Brown Principal

METAMORA COMMUNITY CONSOLIDATED
GRADE SCHOOL Rt. 1

ST. MARYS CHURCH Metamora
Bartholomew Ohr Rev.



METAMORA MENNONITE CHURCH Metamora
Howard Zehr Bishop Sec. 21 Rt. 1

MORSETOWN, SCHOOL Dist. # 42 Rt. 1
Metamora Sec. 3

MARSETOWN CEMETERY
Cazenovia Sec. 4

MOUNT PLEASANT SCHOOL Dist.# 62
Metamora Sec. 14

OAKWOOD CEMETERY Rt. 2
Metamora Sec. 18

ST. MARYS SCHOOL
Metamora Sister Mary Joan

ST. MARYS CATHOLIC CEMETERY
Metamora Sec. 18

HARMONY CEMETERY Rt. 1
Metamora Sec. 2

ALIG, JOHN M. Rt. 2
Eureka Sec. 34 77 acres

BACHMAN, HARRY Rt. 2
Metamora Sec. 19 120 acres

ALTORFER, H. W. Sec. 15 Rt. 1
Metamora H. Zobrist Ren. 153 acres

BACHMAN, JOHN Sec. 11 Rt. 1
Metamora P. Bachman Ren. 80 acres

BACHMAN, ELSIE P. MRS. Rt. 1
Metamora Sec. 10 120 acres

BACHMAN, LEE Rt. 1
Low Point Sec. 1 84 acres

BACHMAN, GLENN Rt. 1
Low Point Sec. 2 140 acres

BACHMAN, ROY J. Rt. 1
Low Point Sec. 1 84 acres

BACHMAN RUSSELL, GROSS, RUTH MRS. & SCHERTZ, ORPHA MRS. Metamora Rt. 1
Sec. 16 82 acres

BELSLEY, DAVID Sec. 31 Rt. 1
Metamora M. Belsley Ren. 236 acres

BITTNER, JOHN S. Sec. 35 Rt. 2
Eureka L. Hartter Ren. 160 acres

BOHLANDER, FRED & GLENWOOD Rt. 2
Metamora Sec. 7 130 acres

BRUNNER, HAROLD Sec. 6 Rt. 1
Metamora C. Theobald Ten. 90 acres

CAMP, S. D. ESTATE Sec. 21 Rt. 1
Metamora H. Garber Ex. 113 acres

EZERA CAMP Sec. 21 Rt. 1
Metamora J. Reeb Ren. 182 acres

DIEBEL, CONRAD Sec. 32 Rt. 1
Metamora J. Nutt Ren. 160 acres

DONAHUE, JOHN Rt. 1
Metamora Sec. 7 134 acres

DU BOIS, JOE F. Rt. 1
Metamora Sec. 28 160 acres

DYAR, WALTER S. Rt. 1
Metamora Sec. 2 & 11 358 acres

ENGEL, ARTHUR Rt. 1
Metamora Sec. 19 195 acres

ENGEL, MARIE Sec. 21 Rt. 1
Metamora R. Hodel Ren. 149 acres

FAUBER, CARL Rt. 2
Metamora Sec. 19 2½ acres

FEHR, EDNA & NATHAN Rt. 1
Eureka Sec. 35 80 acres

FEHR, JESSE Rt. 1
Eureka Sec. 26 190 acres

FEHR, MILTON E. & ANDREW Rt. 1
Eureka Sec. 26 160 acres

FEHR, PHILO Sec. 36 Rt1 2
Eureka R. Fehr Ren. 240 acres

FEHR, NATHAN & ERNEST Rt. 1
Eureka Sec. 25 160 acres

FREEBURG, JAMES Rt. 1
Metamora Sec. 31 2 acres

GANGLOFF, HENRY Sec. 30 Rt. 1
Metamora G. Gangloff Ren. 93 acres



GANGLOFF, SUSAN Rt. 1
Metamora Sec. 19 78 acres

GANGLOFF, SUSAN Rt. 1
Metamora Sec. 19 73 acres

GANGLOFF, SUSAN Rt. 1
Metamora Sec. 19 73 acres



GARBER, A. W. & R. C.
Metamora

GARBER, JOHN H. Rt. 1
Metamora Sec. 3 160 acres

GARBER, RUDOLPH Sec. 1 Rt. 1
Low Point R. Garber Ten. 160 acres



GINGERICH, ART
Cazenovia Sec. 4 69 acres

GINGRICH, ED Rt. 1
Metamora Sec. 2 40 acres

GINGRICH, LLOYD H. Rt. 1
Metamora Sec. 2 120 acres

GINGRICH, MARY & ED Rt. 1
Metamora Sec. 3 160 acres

GINGRICH, S. D. Rt. 1
Roanoke Sec. 1 159 acres

GREENAGEL, JOSEPH Rt. 1
Metamora Sec. 21 95 acres

GUTH, CLARENCE Rt. 1
Metamora Sec. 5 158 acres

HAAS, F. F. DR. Sec. 21
Metamora V. Sheirer Ren. 276½ acres

HARRIS, O. L. Rt. 1
Metamora Sec. 21 45 acres

HERSHENBACH, EUGENE Rt. 1
Metamora Sec. 17 44 acres

HODEL, GEORGE Rt. 1
Metamora Sec. 14 60 acres

HODEL, LEE R. Rt. 1
Metamora Sec. 14 100 acres

HODEL, MILDRED Rt. 1
Metamora Sec. 28 160 acres

INTERNATION HARVESTER City
Metamora Haprer & Sauder Owners
Herman Elbert Manager

JOHNSON, ARTHUR Sec. 18 Rt. 2
Metamora D. Tullis Ten. 210 acres

KEMPF, NED & ERVIN Rt. 1
Eureka Sec. 35 160 acres

KEMPF, NED & OLLIE Rt. 1
Eureka Sec. 26 192 acres

KERN, ROBERT L. Rt. 2
Eureka Sec. 33 160 acres



KERN, S. M. Rt. 1
Metamora Sec. 32 160 acres

KIESEWETTER, PETER F. Rt. 1
Metamora Sec. 8 75 acres

LANG, EMMA Sec. 21 Rt. 1
Metamora C. Schneider Ren. 80 acres

LEMAN, ALPHEUS Rt. 1
Metamora Sec. 23 240 acres

LEMAN, DAVE Rt. 1
Eureka Sec. 23 80 acres

LEMAN, PERCIDA Sec. 15 Rt. 1
Metamora W. Leman Ren. 120 acres

LEMAN, SAMUEL I. JR. Rt. 2
Eureka Sec. 24 80 acres

LEMAN, WILMER Rt. 2
Roanoke Sec. 12 160 acres

MARTIN, ANDREW Rt. 1
Metamora Sec. 23 160 acres

MC BRIDE & SHOFF INC-GEN. MACH. WORKS
Metamora City



METAMORA WOOD WORKING CO.
Metamora

MICHAEL, AUGUST Sec. 7 Rt. 1
Metamora L. Michael Ten. 143 acres

MICHAEL, ERNEST A. Rt. 1
Metamora Sec. 7 120 acres

MINGER, JOHN MRS. Sec. 22 Rt. 1
Metamora G. Kline Ren. 160 acres



MINGER, THEO. Sec. 13 Rt. 1
Roanoke S. Leman Ten. 160 acres

MINGER, THEO. & BELSEY L. Rt. 1
Eureka Sec. 24 160 acres



NAUMAN, HERMAN
Metamora

NEUMANN, EMANUEL Rt. 1
Metamora Sec. 22 160 acres

NEUMANN, HENRY Sec. 17
Metamora A. Schrock Ren. 87 acres



NOEL, HERMAN Sec. 7 Rt. 1
Metamora M. Noel Ten. 160 acres



OBERY, EDWARD G. Rt. 1
Metamora Sec. 15 & 10 127 acres

REXROTH, EVA Sec. 32 Rt. 1
Metamora V. Scheirer Ren. 160 acres



ROBINSON, DEAN Rt. 1
Metamora Sec. 10 & 11 120 acres

ROBINSON, GEORGE
Low Point Sec. 2

ROBINSON, GEORGE & JULIA Rt. 1
Low Point Sec. 2 155 acres

ROCKE, JOHN L. Sec. 27 Rt. 1
Eureka L. & E. Rocke 160 acres

ROCKE, J. W. Sec. 34 Rt. 2
Eureka Rich. Rocke Ren. 160 acres

ROCKE, WILLIAM Sec. 27 Rt. 1
Metamora L. Rocke Ren. 160 acres

SCHERTZ, EDWIN R. Sec131 Rt. 1
Metamora E. Schertz Farm Mgr. 204 A

SCHERER, OTTO Rt. 2
Roanoke Sec. 1 160 acres

SCHERTZ, L. C. Sec. 24 Rt. 1
Roanoke E. Haycraft Ten. House

SCHERTZ, ARTHUR H. Sec. 13 Rt. 1
Metamora A. Schertz Mgr. 160 acres

SCHERTZ, L. C. Sec. 24 Rt. 1
Roanoke E. Beer Ren. 320 acres

SCHERTZ, CHESTER H. Rt. 1
Metamora Sec. 8 120 acres

SCHERTZ, LOUISA A. Sec.13 Rt. 2
Roanoke Schertz, L. Mgr. 160 acres

SCHERTZ, PETER R. Sec. 13 Rt. 1
Metamora H. Schertz Ren. 160 acres



SCHEIRER, ANNA MRS. Rt. 1
Metamora Sec. 20 185 acres

SCHIEBER, CLARA Sec. 30 Rt. 1
Metamora R. Armstrong Ren. 80 acres

SCHERTZ, DONALD Rt. 1
Metamora Sec. 5 120 acres

SCHERTZ, RICHARD Rt. 1
Metamora Sec. 5 233 acres

SCHIERER, BEN, RICHARD, ROBERT
Metamora Rt. 1 130 acres

SCHIEBER, CLARA Sec. 29 Rt. 1
Metamora F. Schieber Ren, 200 acres

SCHIERER, EDWARD J. Sec.18 Rt. 1
Metamora L. Schierer Ren. 110 acres

SCHIERER ESTATE Sec.30 Rt. 1
Metamora R. Janssen Ren. 164 acres

SCHIERER, MORRIS A. Rt. 1
Metamora S c. 27 80 acres

SCHLABACH, RAY & MARTHA &
SCHROCK, ANNA & FRIEDA Rt. 1
Metamora Sec. 11 160 acres

SCHNEIDER, GEORGE Rt. 1
Metamora Sec. 16 21 acres

SCHNEIDER, ROBERT J. City
Metamora

SCHNEIDER, ROBERT J. Sec2 2 Rt. 1
Metamora C. Koch Ren. 260 acres

SCHRAMM, FRED Rt. 1
Roanoke Sec. 12 5 acres

SCHREPFER, CASPER Rt. 1
Metamora Sec. 18 90 acres

SCHREPFER, HARRY Sec. 18 Rt. 2
Metamora H. Underwood Ten. 146 acres

SCHROK, ANDREW Sec. 4
Cazenovia E. Schrock Ten. 25 acres

SCHROCK, MEARL & LAURA Rt. 1
Metamora Sec. 9 & 10 160 acres

SCHUMAHER, JOH, BEN, & EMMA Rt. 1
Metamora Schumacher, J. Ren. 200 A
Sec. 10 & 15



SCHWENK, WALTER F. Rt. 1
Metamora Sec. 6 184½ acres

SECKLER, KATHRYN Sec. 19 Rt. 2
Metamora G. Seciler Ren. 105 acres

SEEBER, OSCAR Rt. 1
Low Point Sec. 4 8 acres

SHEA, RUSSELL Rt. 2
Eureka Sec. 33 80 acres

SHEA, WALTER Rt. 2
Metamora Sec. 5 120 acres

SHEA, WALTER Rt. 2
Metamora Sec. 27 160 acres

SHEA, WALTER Rt. 1
Metamora Sec. 27 160 acres

DELMAR WHITTINGTON SHELL SERVICE
Metamora City

SHUGART, WALTER
Low Point Sec. 5 142 acres

SMITH& CAREN Sec. 32 Rt. 1
Metamora N. Smith Ren. 160 acres



SMITH, C. M. Rt. 2
Eureka Sec. 33 160 acres

SMITH, C. M. Rt. 2
Eureka Sec. 33

SMITH, C. M. Rt. 2
Eureka Sec. 33 160 acres

SMITH, JOSEPHINE MRS. Rt. 1
Metamora Sec. 23 160 acres

SMTTH, MABLE Sec. 34 Rt. 2
Eureka R. Smith Ren. 180 acres

SNYDER, JOHN C. Sec. 8 Rt. 1
Metamora J. Kennel Ten. 205 acres

SOMMER, ANNA
Metamora Sec. 16 & 17 160 acres

SOMMER, ANNA L. City
Metamora 7 acres

SOMMER, LYDA Sec. 26 Rt. 1
Eureka D. Bachman Ren. 160 acres

SPRINGER, RAYMOND & EMMA Rt. 1
Metamora Sec. 17 256 acres

STANDARD OIL CO. BULK STATION
Metamora

STEIDER, IVAN D. Rt. 1
Metamora Sec. 15 120 acres

STANDARD STATION City
Metamora A. H. Rohman

STICKELMAIER, ALOYS Rt. 1
Metamora Sec. 21 105 acres

STEFFEN, DAN Sec. 18 Rt. 2
Metamora J. Steffen Ten. 40 acres

STOCK, EDWIN Sec. 31 Rt. 1
Metamora W. Stock Ren. 198 acres

STEIDER, EMORY Rt. 2
Roanoke Sec. 12 120 acres

SULLIVAN, EDWARD Rt. 1
Metamora Sec. 30 187 acres

TANTON, JOHN O. Sec. 29 Rt. 1
Metamora E. Kieswetter, Ren. 200 A

UNSICKER, LENA Rt. 1
Metamora Sec. 27 80 acres

VALENTINE, ROBERT Rt. 1
Metamora Sec. 22 80 acres

VOELKER, JOHN JR. Rt. 1
Low Point Sec. 4 160 acres

VOLZ, CARL Rt. 2
Metamora Sec. 18 10 acres



WALDSCHMIDT, JOSEPH Rt. 1
Metamora Sec. 30 223 acres

WENGER, CLARENCE Rt. 2
Roanoke Sec. 12 155 acres

WETMORE, NELLIE M. MRS. Rt. 1
Metamora Sec. 16 320 acres

WEYENETH, SILAS & LAURA Sec.14
Metamora Rt 1 M. Weyneeth Ren.
200 acres

WICKHAMS MOTOR CO.
Metamora

WINKLER, ELMER E. Rt. 1
Metamora Sec. 33 160 acres

YODER, OLIVER & SCHERTZ, BARBARA
Eureka S. Gerber Ren. 160 acres

WOODFORD COUNTY HOME Sec.28 Rt. 1
Metamora Jesse Hale Supt.240 acres

ZIMMERMAN, JOHN Sec. 25 Rt. 1
Eureka W. Zimmerman Ren. 160 acres

ZIMMERMAN, JOHN MRS. Sec.36 Rt. 1
Eureka S. Schmidgall Ren. 160 acres

ZIMMERMAN, LOUIS Rt. 1
Metamora Sec. 14 160 acres

MINONK TOWNSHIP

MINONK

WOODFORD

SPIRES

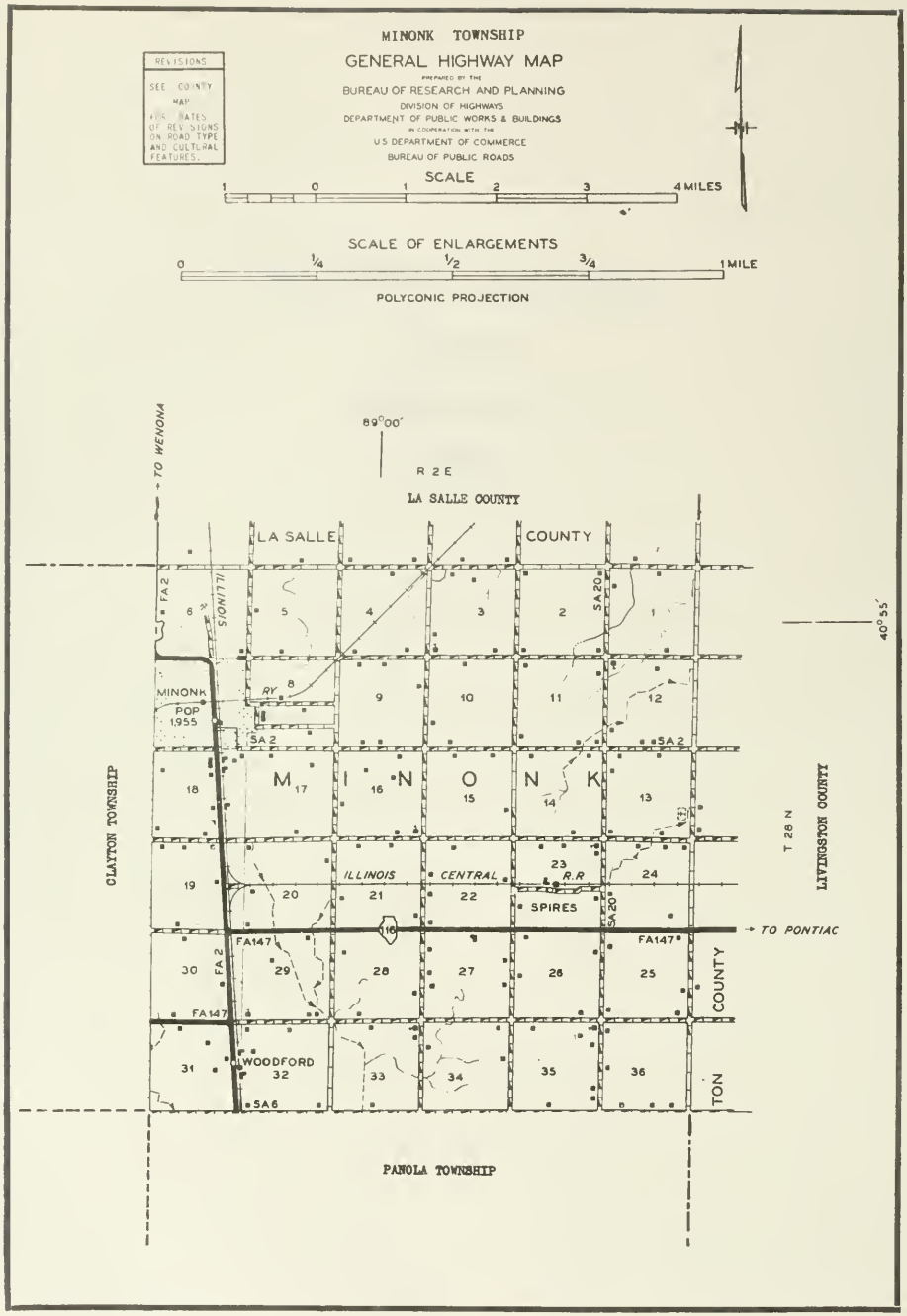
MINONK TOWNSHIP
GENERAL HIGHWAY MAP
PREPARED BY THE
BUREAU OF RESEARCH AND PLANNING
DIVISION OF HIGHWAYS
DEPARTMENT OF PUBLIC WORKS & BUILDINGS
IN COOPERATION WITH THE
U.S. DEPARTMENT OF COMMERCE
BUREAU OF PUBLIC ROADS
REVISIONS
SEE COUNTY MAP FOR DATES OF REVISIONS ON ROAD TYPE AND CULTURAL FEATURES.
SCALE
1 0 1 2 3 4 MILES
SCALE OF ENLARGEMENTS
0 1/4 1/2 3/4 1 MILE
POLYCONIC PROJECTION
N
TO WENONA
89°00'
R 2 E
LA SALLE COUNTY
LA SALLE COUNTY
40°55'
FA 2
ILLINOIS
SA 20
MINONK
POP 1,955
RY
SA 2
M I N O N K
CLAYTON TOWNSHIP
T 28 N
LIVINGSTON COUNTY
ILLINOIS CENTRAL R.R
SPIRES
TO PONTIAC
FA147
WOODFORD
SA 6
COUNTY
PANOLA TOWNSHIP

MINONK

Second largest community in Woodford County is the city of Minonk, with a present population of 1,955. It is located in the northeast corner of the county at the junction of the Illinois Central and the Atcheson, Topeka & Santa Fe railroads. Through it runs US 51. In addition to numerous retail stores and service establishments, Minonk contains a postoffice, banking facilities and a tall spacious grain elevator.

Minonk city was founded as a town in 1864 and its first town president was R. P. Bell. In 1867 it was incorporated as a city; its first mayor was John Stoner. At the present time (1954) the mayor is John L. Ketchmark, and the city clerk is Gilbert E. McKeon. Minonk city is the principal community of Minonk Township, which has a total population of 2,448. First settler of the township was Samuel Work, who came in the early 1850's.



WOODFORD

Another community in Minonk Township is the small hamlet of Woodford, located south of Minonk city on the Illinois Central Railroad and on US 54. It is served by the postoffice at Minonk city.

SPIRES

Still another community in the township is Spires, a small hamlet on a branch line of the Illinois Central Railroad. It is served by the postoffice at nearby Minonk city.

BLAN'S INSURANCE AGENCY

AND REAL ESTATE

General Insurance and Farm Loans

Minonk, Illinois **Phone 28**



MINONK DAIRY PRODUCTS CO.

"Quality Dairy Products"
Since 1934

DRIED MILK • CONDENSED MILK

CREAMERY BUTTER

PHONE 31 **MINONK, ILL.**

EUREKA MILLING COMPANY

Headquarters for a Complete
Livestock Service

MILLS AT:

Eureka, Ill.—Phone 72
Roanoke, Ill.—Phone 74
Goodfield, Ill.—Phone 1912
Gridley, Ill.—Phone 139

MINONK GRADE SCHOOL
Minonk

MINONK COMMUNITY HIGH SCHOOL
Minonk



ST. PATRICKS CHURCH Minonk
1892

SPIRES SCHOOL HOUSE Rt. 2
Minonk Sec. 24 1 acre

SALZMAN & EIGSTI CEMETERY Rt. 3
Minonk Sec. 24 40 acres

ST. PATRICKS CEMETERY Rt. 2
Minonk 1 acre



MINONK CEMETERY
Minonk 1 acre

ANDREWS, JAMES G. Sec.23-14 Rt. 2
Minonk Abels, M. Ren. 160 acres

BACHMAN, RALPH Rt. 2
Minonk Sec. 24 120 acres

BARTH, CHARLES JR. Rt. 1
Minonk Sec. 7 3 acres

BARTH, CLARA MRS. Rt. 1
Minonk Sec. 18 148 acres

BARTH, CORITA Sec.24 Rt. 2
Minonk H. Ioerger Ren. 78 acres

BARTH, LESTER Sec. 27 Rt. 2
Minonk G. Barth Ren. 160 acres

BAUMAN, LENA MRS. Sec. 13 Rt. 2
Flanagan A. Bauman Ren. 160 acres

BECKMAN, V. C. Rt. 2
Minonk Sec. 20 80 acres

BEHRENS, CHAS. Rt. 2
Minonk Sec. 16 80 acres

BLOCK, CAROLINE MRS. Sec.33 Rt. 2
Minonk V. Block Ren. 80 acres

BLOMQUIST, E. O. Sec. 12 Rt. 2
Minonk J. Koopman Ren. 80 acres

BOHLANDER, WM. MRS. Rt. 3
Minonk Sec. 32 90 acres

BONK, WM. Rt. 2
Minonk Sec. 25 120 acres

BROERS, FRED Sec. 21 Rt. 3
Minonk Ed. Broers Ren. 200 acres



BRYSON, HILDA & LEE Rt. 3
Minonk Sec. 18 5 acres

CARL, LESTER Rt. 2
Flanagan Sec. 24 38 acres

CIRKS, DICK F. Rt. 2
Minonk Sec. 15 159½ acres

CIRKS, OLLIE & MINNIE Rt. 1
Minonk Sec. 10 160 acres

CLAYMAN, LEONA MRS. Sec. 12 Rt. 2
Minonk J. Koopman Ren. 160 acres

DANFORTH, ETHEL MRS. Sec. 8 Rt. 2
Minonk B. Danforth Ren. 160 acres



DANAKAS, WALTER Sec. 9-10 Rt. 2
Minonk L. Fewell Ren. 120 acres

DURRE, LOUISE Sec. 11 Rt. 2
Minonk F. Durre Ren. 80 acres

DURRE, WM. Rt. 2
Minonk Se 80 acres

EDEN, CHRIS Sec. 35 Rt. 2
Minonk Eden, O. 120 acres

EDEN, CHRIST Rt. 2
Minonk Sec. 35 80 acres

EDEN, CHRISTINE Rt. 2
Minonk Sec. 26 78 acres

EDEN, GALT I. Sec. 35 Rt. 2
Minonk V. Eden Ren. 200 acres



EFT, HENRY Rt. 2
Minonk Sec. 22 160 acres

EIGSTI, ED Rt. 2
Minonk Sec. 27 80 acres

EIGSTI, NOAH Rt. 2
El Paso Sec. 36 200 acres

EIKENMEYER, MARY S. MRS. Rt. 1
Minonk Sec. 7 78 acres

FALK, FERDINAND MRS. Sec.20 Rt. 3
Minonk L. Falk Ren. 80 acres

FALK, HELENA MRS. ESTATE Rt. 2
Minonk Fred Falk Sec. 33 120 acres

FALK, ROBERT Rt. 3
Minonk Sec. 18 14 acres

FALK, WM. R. Sec. 32 Rt. 3
Minonk A. Falk Ren. 140 acres

FOLKERS, GEORGE Rt. 2
Minonk Sec. 30 96 acres

FOLKERS, JOHN Rt. 2
Minonk Sec. 26 120 acres

(LEFT TO RT.) FOLKERS, MILAN,
PARKS, LOUISA, & PARKS, FRED Sec.7
Minonk

FORT, ARTHUR & CLARA Sec.35 Rt. 2
Minonk J. Block Ren. 200 acres



FAULK, EMIL Rt. 3
Minonk Sec. 16 80 acres

FEHRING, JOSEPH Rt. 2
Minonk Sec. 4 93 acres

FORNEY, EVERETT Sec. 23 Rt. 3
Minonk H. Quiram Ren. 160 acres

GRAND MASONIC LODGE Sec. 16 Rt. 3
Minonk R. Harms Ren. 80 acres

GREEN FARM MANAGEMENT Sec. 15 Rt. 2
Minonk K. Heaton Ren. 240 acres

GRIESER, BERNARD F. Rt. 2
Minonk Sec. 26 160 acres

HARMS, T. R. Rt. 3
Minonk Sec. 21 40 acres

HARMS, JOHN H. Rt. 3
Minonk Sec. 21 120 acres

HARMS, HARM Sec. 2 Rt. 3
Minonk L. Snow Ren.

HARMS, HENRY L. Sec. 32 Rt.3
Minonk G. Walters Ren. 80 acres

HARMS, OTTO & MEYER JOHN Rt. 3
Minonk Sec. 7 3 acres

HATZLER, ROY Rt. 2
Minonk Sec. 34 80 acres

HARTZLER, J. D. Sec. 36 Rt. 2
El Paso P. Hetzler Ren. 80 acres

HEDSON, GEORGE Rt. 2
Minonk Sec. 20 120 acres

HENDERSON, HELEN Rt. 2
Minonk Sec. 26 80 acres

HESSELBERTH, ALB Rt. 2
Minonk Sec. 34 80 acres

HINDERT, BERNARD Sec.34 Rt. 2
Minonk G. Hartzler Ren. 80 acres



HOCK TRANSFER
Minonk

JANSSEN, ARTHUR G. 916 W-6th St.
Minonk Sec. 7 11 acres

IOERGER, EDMUND A. Sec.22 Rt.3
Minonk E. Ioerger Ren.



JANSSEN, G. Rt. 2
Minonk Sec. 28 80 acres

IEOBGER, ELMER E. Rt. 3
Minonk Sec. 7 2½ acres

JANSSEN, GEORGE D. Rt. 3
Minonk Sec. 28 160 acres

JANSSEN, A. L. Rt. 3
Minonk Sec. 30 169 acres

JANSSEN, GEORGE D. Rt. 2
Minonk Sec. 28 160 acres

JANSSEN, JOHN E. Rt. 3
Minonk Sec. 30 329 acres

JANSSEN, JOHN E. Sec. 30 Rt. 3
Minonk Goliwas & Tarman Ren. 99 A



JANSSEN, LOUISE Rt. 2
Minonk Sec. 30 240 acres



JANSSEN, LOUISE Sec. 25 Rt. 2
Minonk E. Feken Ren. 200 acres

JURY, A. L. Rt. 2
Minonk Sec. 9 80 acres

JURY, A. L. Rt. 2
Minonk Sec. 9 200 acres

JURY, H. M. Rt. 2
Minonk Sec. 8 123 acres

JURY, HOWARD Rt. 2
Minonk Sec. 8 123 acres

JURY, J. LEE Rt. 2
Minonk Sec. 9 40 acres

JURY, MILTON Sec. 8 Rt. 2
Minonk W. Post Ren. 80 acres

KEELY, CLARK Sec Rt. 3
Minonk H. Lehman Ren. 240 acres

KENNEDY, BERNICE P. Sec.4 Rt. 2
Minonk E. Harms Ren. 160 acres



KENT LUMBER CO.
Benson

KETTWICH, CARL Rt. 2
Minonk Sec. 25 80 acres

KLENDWORTH, OLA MRS. Sec.2 Rt. 2
Minonk W. Klendworth 80 acres

LONGMAN, EARL Rt. 2
Minonk Sec. 7 80 acres

LAUGHLIN, DONALD Sec. 28 Rt. 2
Minonk Miller, B. Ren. 160 acres

LAUGHGLIN, DONALD Sec. 16 Rt. 3
Minonk M. Mueller Ren. 120 acres

LEFFERS, JOHN Sec. 29 Rt. 2
Minonk Harms Bros. Ren. 160 acres

LIVINGSTON, T. M. ELEVATOR
Minonk

LUTJENS, WILL Rt 2
Minonk Lutjens Ren. 80 acres



MANLEY, ARCH Rt. 2
Min cnk Sec. 7 40 acres

MARTIN IMPLIMENT FARM Rt. 2
Minonk Sec. 14 240 acres

MAY, ARTHUR Rt. 3
Minonk Sec. 27 80 acres

MAY, ARTHUR Rt. 2
Minonk Sec. 27 80 acres

MAY, AUGUSTA MRS. Sec. 14 Rt. 2
Minonk L. Koehler Ren. 80 acres

MAY, CARL Rt. 2
Minonk Sec. 27 120 acres

MAZZINI, LINDA MRS. Rt. 1
Minonk Sec. 19 100 acres

MAZZINI, LINDA MRS. Rt. 1
Minonk Sec. 19 122 acres

MC CULLY, DEAN Sec. 6 Rt. 2
Minonk C. Ford Ren. 240 acres

MC CULLY, DEAN Sec. 6 Rt. 1
Minonk R. Ruestman Res. 360 acres

MC CULLY, W. D. Sec. 13 Rt. 2
Minonk A. Danek & C. Folkert 160 A

M' GOUGH, HENRY C. Rt. 3
Minonk Sec. 18 17 acres

MC NAMARA, RAY Rt. 2
Minonk Sec. 2 120 acres

MC KAY, TOM Rt. 2
Minonk Sec. 32 120 acres

MEIERHOFER, ED, JOHN & NINNETTA
Minonk Sec. 18 Rt. 3 154 acres



MC NAMARA, JOE Rt. 2
Minonk Secl 2 200 acres

MINONK ELEVATOR
Minonk

MC NAMARA, JULIA Sec. 1 Rt. 2
Minonk T. McNamara Ren. 280 acres

MINONK MILLING CO 302 W-7th St.
Minonk

MINONK TRACTOR & IMPLEMENT CO.
Minonk

OBERT, MINNIE MRS. Rt. 2
Minonk Sec. 14

MURRAY ESTATE Rt. 2
Minonk Sec. 25 88 acres

OTTO, M. A. Rt. 2
Minonk Sec. 30 44 acres

M & J. FARMS Rt. 2
Minonk F. Gerdes

PARK FLORENCE Rtl 2
Minonk Sec. 15 160 acres

NEWTON, RAY MRS. Se Rt. 2
Minonk M. Tucker Ren. 200 acres



PARK, FLORENCE Sec. 21 Rtl 3
Minonk C. Danhof Jr. 240 acres

PARKS, FRED C. 936 W-4th
Minonk Sec. 7 1 acre

POST, FRED H. Rt. 2
Minonk 120 acres

QUALITY OIL CO.
Minonk

REESE, LOUIS & ROSA Rt. 1
Minonk Sec. 7 7 acres

RICH, E. Rt. 2
Minonk Sec. 17 30 acres

RIENTS, EILERT Rt. 2
Minonk Sec. 23 77 acres

RIENTS, EILERT Rt. 2
Minonk Sec. 23 157 acres

RIENTS, HENRY R. Rt. 2
Minonk Sec. 24 40 acres

RIENTS, LOUIS O. Rt. 3
Flanagan Sec. 23-26 158 acres

RIENTS, OTTO Rt. 2
Minonk Sec. 25 80 acres

RIENTS, OTTO Rt. 2
Minonk Sec. 25 80 acres

ROACH BROS. Sec. 29 Rt. 2
Minonk C. Matter Ren. 220 acres

ROCHE BROS. Rt. 3
Minonk Sec. 29 220 acres

RYAN, SOPHIA Sec. 22 Rt. 2
Minonk G. Koch Ren. 157 acres

RYAN, SOPHIE D. Sec. 22 Rt. 2
Minonk Rients, E. Ren. 157 acres

SCHMIDT, CARL R. Rt. 1
Minonk Sec. 7 3 acres

SCHMIDT, GEBHARD J. Rt. 2
Minonk Sec. 8 75 acres

SCHULZ, E. Rt. 3
Minonk Sec. 9 200 acres

SCHNEIDER, JOHN J. SR. Rt. 3
Min cnk Sec. 31 89 acres

SCHUSTER, LOUIS Rt. 2
Minonk Sec. 27 40 acres

SCHRAM, FRANCIS Rt. 2
Minonk Sec. 19 128 acres

SCHUSTER, LOUIS J. Rt. 2
Minonk Sec. 26 200 acres

SCHRAMM, FRED J. Rt. 3
Minonk Sec. 18 74 acres

SIEBENS, A. R. Sec. 21 Rt. 3
Minonk May, H. Ren. 100 acres

SIMPSON, LOTTIE Sec. 29 Rt. 2
Minonk M. Budde Ren. 80 acres

SMITH, EVA MRS. Rt 3
Minonk Sec. 18 69 acres

SOUTH END RESTAURANT & BAR
Minonk Highway 51 South

SMITH, ROY Rt. 2
Minonk Sec. 11 80 acres

SPIRES GRAIN ELEVATOR Rt. 2
Minonk A. Jording Mgr. 4 acres

SPIRES, HERBERT Rt. 2
Minonk Sec. 24 160 acres



SPIRES, MARY JANE MRS. Sec. 13 Rt. 2
Minonk D. Miles Ren. 160 acres

STERITT OIL CO.
Minonk



STERRIT OIL CO.
Minonk

TANTON, JOSEPHINE MRS. Sec.5Rt. 2
Minonk R. Seggerman Ren. 320 acres

STIMPERT & GRAY Rt. 3
Minonk Sec. 18 157 acres

TARMAN, GOLIINAS Rt. 2
Minonk Sec. 29 100 acres

SUTTONS COAL MINE
Minonk (Abandoned)

TESCH, CHRIST & ANNA Sec. Rt. 2
Minonk A. Kellsey Ren. 80 acres

SULLIVAN, RUSSELL M. Rt. 2
Minonk Sec. 3 160 acres

THOMPSON, CARL Sec. 4
Minonk Cirks Bros. Ren. 220 acres

TIMMERMAN BROS. Rt. 3
Minonk Sec. 10 & 15 160 acres

TUCKER, ROGER W. Rt. 2
Minonk Sec. 4 80 acres

TIMMERMAN, HERMAN Rt. 2
Minonk Sec. 16 160 acres

UPHOFF, WAIT B. 911 W-4th
Minonk 7 acres

TIMMERMAN, RICHARD Rt. 2
Minonk Sec. 12

VOGEL, DONALD Rt. 2
Minonk Sec. 9 80 acres

TUCKER, ROGER SR. Rt. 2
Minonk Sec. 4 80 acres

VON BEHREN, CHARLES Sec.21 Rt. 3
Minonk R. VonBrehren Ren. 80 acres

WALKER IMPLEMENT CO.
Minonk

WIELD, WM. Rt. 2
Minonk Sec. 17 10 acres

WALKERS, S. H. Rt 3
Minonk 120 acres

WILCOX, ROBERT M. Rt. 2
Minonk Sec. 35 120 acres

WESLYN UNIVERSITY Sec. Rt. 2
Minonk F. Bauman Ren. 160 acres

WILSON, MR. Rt. 2
Minonk F. Waldschmidt Ren. 160 acres



WESSEL, H. M. Rt. 1
Benson Sec. 34 240 acres

WOLFZEN, ED. B. Rt. 2
Minonk Sec. 3 80 acres

WOLTZEN, EDWARD B. Rt. 3
Minonk Sec. 7 15 acres

YORDY, WM. Sec.35 Rt. 2
Minonk C. Long Ren. 160 acres

WYLIE, RUTH Se
Minonk E. Cunninghan Ten. 480 acres

ZIMMERMAN, RAY Rt. 2
Minonk, 160 acres

WYLIE, RUTH Rt. 2
Minonk Sec. 5 320 acres

YORDY, LILLIE Sec. 35 Rt. 2
Minonk W. Yordy Ten. 80 acres

KENT LUMBER AND COAL CO.

Minonk, Illinois

G. E. APPLIANCES
ILLINOIS & WESTERN KENTUCKY COALS
BUILDING MATERIALS
PLUMBING AND HEATING

Kent Lumber & Coal

EL PASO, ILL. — FLANAGAN, ILL.
GRIDLEY, ILL. — BENSON, ILL.

PHONE 52

MONTGOMERY TOWNSHIP

GOODFIELD

CONGERVILLE

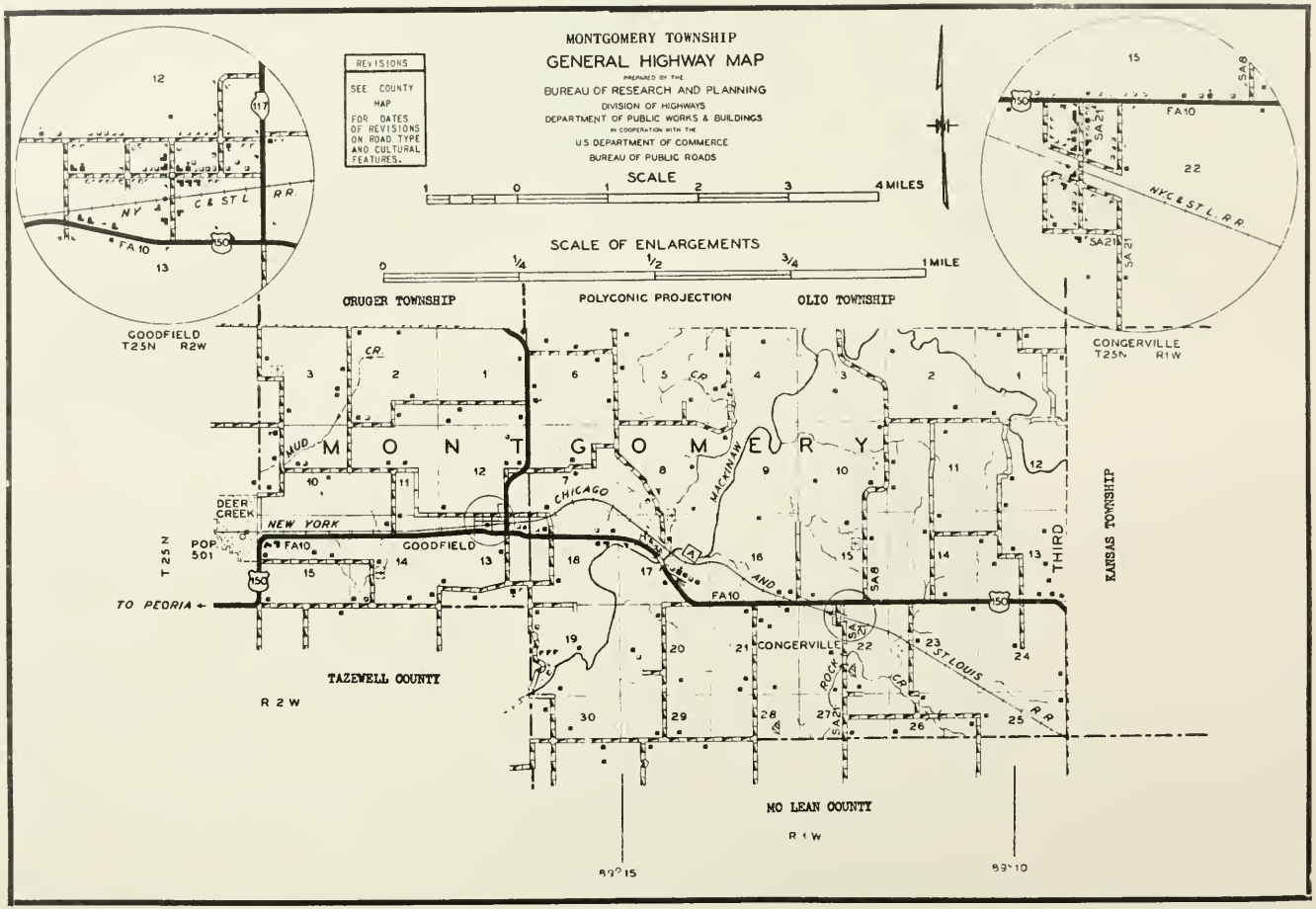
MONTGOMERY TOWNSHIP
GENERAL HIGHWAY MAP
PREPARED BY THE
BUREAU OF RESEARCH AND PLANNING
DIVISION OF HIGHWAYS
DEPARTMENT OF PUBLIC WORKS & BUILDINGS
IN COOPERATION WITH THE
U.S. DEPARTMENT OF COMMERCE
BUREAU OF PUBLIC ROADS
REVISIONS
SEE COUNTY MAP FOR DATES OF REVISIONS ON ROAD TYPE AND CULTURAL FEATURES.
SCALE
1 0 1 2 3 4 MILES
SCALE OF ENLARGEMENTS
0 1/4 1/2 3/4 1 MILE
POLYCONIC PROJECTION
GRUGER TOWNSHIP
OLIO TOWNSHIP
KANSAS TOWNSHIP
THIRD
GOODFIELD
T25N R2W
CONGERVILLE
T25N R1W
M O N T G O M E R Y
MUD CR.
DEER CREEK
NEW YORK
CHICAGO
MACKINAW
AND
ST. LOUIS
R.R.
ROCK
CR.
FA10
SA6
SA21
150
117
POP 501
T 25 N
TO PEORIA
TAZEWELL COUNTY
R 2 W
MC LEAN COUNTY
R 1 W
89°15
89°10

GOODFIELD

South of Eureka city, in a fertile farming area, lies the village of Goodfield, with a population of 250. It is located on the New York, Chicago & St. Louis Railroad and at the junction of state highways 117 and 150. Goodfield is the principal community of Montgomery Township, which has a total population of 1,115. First settler of the township was Jacob Ellis, who arrived in 1829. A little later there came James Vance, afterwards to be elected first supervisor of Montgomery Township.

CONGERVILLE

Another community in Montgomery Township is the incorporated village of Congerville, with a population of 175. It is located east of Goodfield on the New York, Chicago & St. Louis Railroad and on US 150. One of the principal sights of Congerville is the old Mennonite Church, built more than a hundred years ago.

A FARM SERVICE ORGANIZATION

SCHROCK Fertilizer SERVICE

"A Complete Crop and Soil Analysis and Recommendation Service."

Genuine PFISTER HYBRIDS

"Wins 8 Out of 10 Times"
THE WORLD'S RECORD HYBRID

Home of

SCHROCK HYBRID CORN CO.

SCHROCK FERTILIZER SERVICE

CONGERVILLE, ILLINOIS

HOHULIN BROTHERS

Manufacturers and Erectors of

ORNAMENTAL IRON

CHAIN LINK WIRE FENCES

Since 1897

Goodfield, Illinois Phone 2802

CONGERVILLE GRAIN & FEED COMPANY

GRAIN • SEEDS • FENCE

Purina Chows and Wayne Feeds

Custom Grinding and Mixing

Cob Crushing

Office Phones

DEER CREEK 202 DANVERS 1710

CONGERVILLE, ILL.

APOSTOLIC CHRISTIAN CHRUCH Goodfield

APOSTOLIC CHRISTIAN CHURCH Congerville
Rev's E. Eglin & B. Zimmerman Sec. EP17



CONGERVILLE MENNONITE CHURCH Congerville
Rev. Raymond Yoder

DEER CREEK-GOODFIELD BAPTIST CHURCH Goodfield
Rev. Kenneth Hennix

CONGERVILLE GRADE SCHOOL
Congerville Walt Fuller Prin.

GOODFIELD GRADE SCHOOL
Goodfield Don Defenbaugh Prin.

MT. ZION CEMETERY Sec. WP3
Goodfield

RAMSEY CEMETERY
Deer Creek Sec. 14 1 acre

ALTOFER, A. W. Sec. EP 23 Rt. 1
Carlock Al Zimmerman Ren. 320 acres

ALTSHUE, SAMUAL Rt. 1
Congerville 10 acres

APOSTOLIC CHRISTIAN CEMETERY Rt. 1
Congerville Sec. 8

BARRETT, ORRILLA MRS. Sec.WP12
Congerville C. Zobrist Ren190 acres
Rt 1

BARKO, W. F. Sec.WP10
Deer Creek D. Wiegand Ren.200 acres

BAUMAN, ELMER & FLORANCE Rt. 1
Congerville Sec. EP5 200 acres



BECKENHOLDT, WILLARD J. Sec.4Rt. 1
Congerville D. Beckenholdt Ren.
373 acres

BILTA BROS. Rt. 1
Congerville Sec. EP3 243 acres

BLISS, PALMER Sec. EP16 Rt. 1
Carlock E. Springen Ren. 160 acres

BUILTA, ALBERT ESTATE Rt. 1
Congerville V. C. Bradle Ren. 140 A

BUSY CORNERS RESTAURANT
Goodfield Stan Winn Prop.

CENTRAL ILLINOIS ANGUS BREEDERS ASS
Goodfield Sec. EP18

CLYMER, DONALD, ELLEN & FLORANCE
Eureka Sec. 6 130 acres

CORNWELL, LORAN Sec. WP10
Deer Creek E. Williams Ren.



CLYMER, J. R. Rt. 2
Eureka Sec. EP6 120 acres

CORNWELL, LORAN
Deer Creek Sec. WP3 240 acres

CONREY, CHARLES Rt. 1
Congerville Sec. EP19 10 acres



COULTER, KENNETH Rt. 1
Congerville Sec.EP17 288 acres

CORNWELL, H. P.
Deer Creek Sec. WP18 240 acres

DANIEL, JAMES H. Rt. 1
Carlock Sec. EP14 110 acres

DARST, JOHN Rt. 2
Eureka Sec. WP1 80 acres



DE BORD, FRANK & LAURA Rt. 1
Deer Creek Sec. WP14 100 acres

DETWEILER ESTATE Sec.EP20 Rt. 1
Congerville P. Grieder Ren. 385 A

DORWARD, CYRUS Sec. 2 Rt. 2
Eureka H. Dingledine Ren. 112 acres

DREYER, JOS ESTATE
Goodfield Sec. WP13 176 acres

EGLIN, EDWARD Sec. EP21
Congerville C. Eglin Ren. 177 acres

EGLIN, EDWARD JR. Rt. 1
Congerville Sec. 22 160 acres

EGLIN, IDA Sec.EP27 Rt. 1
Congerville M. Reel Ren. 160 acres

ERNST, ANNA MRS. Sec.EP 22 Rt. 1
Congerville Shelby Dosher Ren.190 A

FEHR, PHILO C. Sec.WP13 Rt. 1
Congerville O. Fehr Ren. 130 acres

FULLER, CILFFORD Rt. 1
Carlock Sec. EP 12 1 acre

GILLIAM, LESTER Rt. 1
Congerville Sec.EP20 160 acres

GOETZINGER, ROBERT
Goodfield Sec. WP12 148 acres

GOODFIELD AUTOMOTIVE
Goodfield Sec. 13

(RIGHT TO LEFT) SIMPSON-POWELSON
LUMBER CO., JOES AUTO SERVICE,
C. BRADLE & SON GEN. TRUCKING-FEEDS

GOODFIELD GRAIN & FEED CO.
Goodfield Sec. WP 10

HANGARTNER & BITTNER IMP. CO.
Goodfield Sec. WP13

HANGARTNER & BITTNER IMP. CO.
Goodfield Sec. WP13 3 acres

HARTTER, RICHARD E. Rt. 1
Congerville Sec. 4 180 acres

HEINOLD, ANNA & LOUISA Sec.WP11
Deer Creek R. Heinold Ren. 80 acres

HEINOLD, HOWARD& KATIE Rt. 2
Eureka H. Reeser Ren. 80 acres

HEINOLD, KATIE Sec. WP11 Rt. 1
Deer Creek H. Heinold Ren.160 acres



HOEFT, FRANK Rt. 1
Congerville Sec.EP18 6 acres

HOHULIN, JOHN & RUTH
Goodfield 1 acre

HOYT, NELLIE Sec.WP15 Rt. 1
Deer Creek C. Hoyt Ren. 100 acres

IRONS, FRANK Sec. EP11 Rt. 1
Congerville G. Gresham Ren. 158 A

HUNKLER, J. G. Rt. 1
Deer Creek Sec. WP15 150 acres

IRONS, FRANK Sec. EP21 120 acres
Congerville B. Irion Ren. Rt. 1

IRION, MARVIN Rt. 1
Congerville Sec. EP 11 160 acres

JARRETT, BYRON Rt. 1
Deercreek Sec. WP14 40 acres

IRONS, FRANK Sec. EP 11 Rt. 1
Congerville Geo. Lohnes Ren. 200 A

JARRETT, BYRON Rt. 1
Deer Creek Sec.WP14 40 acres

JOHNSON, JASPER Rt. 2
Eureka Sec. 6 85 acres

KAMP, ANNA MRS. Rt. 1
Deer Creek Sec. WP14 240 acres

KAUFFMAN, DAVID A. Rt. 1
Congerville 13½ acres

KAUFFMAN, JOHN
Congerville Sec. EP16 32 acres

KAUFFMAN, JOHN S.
Congerville Sec. 15 96 acres

KEARNEY, C. T. DR. Sec.1 Rt. 1
Secor G. Kearfott Ren. 12 acres

KELLOGG, MABLE H. Sec.2 Rt. 2
Eureka Roy King Ren. 114 acres

KNAPP, ALBERT Rt. 1
Goodfield Sec. EP18 3 acres

KNAPP, BEN Rt. 1
Congerville Sec. EP 18 23 acres

KNAPP, KORES Rt. 1
Congerville Sec. EP18

KNAPP, ELIAS W.
Congerville Sec. EP18 43 acres

KNAPP, MIKE
Goodfield Sec. WP13 68 acres

KNAPP, FRED J. Sec. EP10 Rt. 1
Congerville F. Knapp Ren. 240 acres

KNAPP SERVICE STATION
Goodfield Sec. WP13

KNAPP, KORES Rt. 1
Congerville Sec.EP18 209 acres

KREEB, FRED Rt. 2
Eureka Sec. WP1 40 acres

KUHN, LORENE Rt. 1
Congerville Sec. EP29 160 acres

LANTZ, ESTATE Rt. 1
Congerville Sec. 17

LANTZ ESTATE Sec.EP17 Rt. 1
Congerville D. Dickinson Ren.
1050 acres

LANTZ, ESTATE Sec.EP20 Rt. 1
Congerville D. Haulcroft Ren.

LEMONS, FORREST Rt. 1
Congerville Sec. EP7 1000 acres

LEMONS, FORREST Rt. 1
Congerville Sec. EP8 E. Bade Ren.

LEMONS, FORREST Sec. EP7
Goodfield J. Hart Ren. Ten. House

LETCHER, ANNA ESTATE Rt. 1
Secor Sec. EP 1 80 acres

LETCHER, FRANK Rt 1
Secor Sec. EP1 161 acres

MARDIS, TILFORD (Kenter)
Congerville Sec. EP2 320 acres

GUENGERICH, R. H. Sec.WP2 Rt. 2
Eureka M. Guengerich Ren.

MILLER, ARTHUR W.
Congefville Sec. EP 23 120 acres

MABEE SERVICE STATION Rt. 1
Deer Creek Sec. WP15 ½ acre

MILLER, EFFIE MRS. Sec.EP21 Rt. 1
Congerville N. Pannier Ren. 110 A

MACKINAW DELLS Sec. 17 Rt. 1
Congerville Wm. Tellkamp Prop. 26 A

MILLER, HAROLD 1 acre
Goodfield Goodfield Kindergarten

MILLER, JOE B. Rt. 1
Congerville Sec. EP 21

MILLER, JOE B. Rt. 1
Congerville Sec. EP21 280 acres

MILLER, JUDD Rt. 1
Congerville Sec. EP19 33 acres

MILLER, MERION Rt. 1
Congerville Sec. EP15 120 acres

MILLER, OWEN Rt. 1
Congerville Sec. EP 21 120 acres

MILLER, PAULINE T. MRS. Rt. 1
Carlock Chris Miller Ren. 142 acres
Sec. EP 24

MILLER, WALTER B. Rt. 1
Congerville Sec. EP21 80 acres

MELOAN, MAUDE & WENNINGER, OPAL
Congerville Sec. EP 2 472 acres

MYERS, GUY Sec. EP 25 Rt. 1
Carlock Glen Myers Renter 154 acres

NEWELL, WILLIS Rt. 1
Danvers Sec. EP30 160 acres

NICHOLS, W. J. Sec.EP8 Rt. 1
Congerville L. Nichols Mgr. 216 A

NORRIS, GUY H. Rt. 1
Congerville 7 acres

NUTTY, MINNIE MRS. Sec. EP18
Congerville W. Nutty Ren. Rt. 1 73A

PARSON, GARLAND Rt. 1
Congerville 109 acres

PATTERSON, MAURICE Rt. 2
Eureka Sec. WP3 240 acres

PEPPER, HAROLD & RUSSELL Rt. 1
Deer Creek Sec.WP15 40 acres

PINE CAFE & STANDARD SERVICE
Congerville

PIPER, MILDRED Rt. 2
Eureka Sec. WPI 162 acres

REEL, EARL Rt. 1
Congerville Sec. 3 374 acres

REEL, WM. Sec. EP 12 140 acres
Carlock Warren Reel Renter

RNEKEN, RAY Rt. 1
Danvers Sec. EP 30 80 acres

ROBINSON, GRACE V. Sec.WPI Rt.2
Eureka L. Hodel Ren. 120 acres

ROBINSON, MARJORIE Sec.WP12 Rt. 1
Congerville R. Kuntz Ren. 148 acres



ROKEY, IRA Rt. 1
Carlock Sec. EP19 103 acres

ROKEY, IRA Rt. 1
Congerville Sec, EP19 104 acres

SCHERTZ, LE ROY Rt. 2
Eureka Sec. WP2 240 acres

ROMERSBERGER, EMMA Sec.EP13 Rt. 1
Carlock R. Romersberger Mgr. 345 A

SCHERTZ, LE ROY Sec.WP2 Rt. 2
Eureka W. Wyers Ren. Ten. House

SAUPE, WILLIS Rt. 1
Congerville Sec. 4 90 acres

SCHNEIDER, WM. H. Rt. 1
Deer Creek Sec. WP14 112 acres

SAXTON, KATIE
Congerville Sec. EP19 10 acres

SCHROCK BROS.
Congerville

SCHROCK BROS.
Congerville

SCHROCK BROS. Rt.
Congerville



SCHROCK, ROY Rt. I
Congerville Sec.EP22 30 acres

SCHUMACHER & GRIMM
Goodfield



SCHROCK, JESSE Rt. I
Congerville Sec. EP22 200 acres

SCHURTER, CONRAD Rt. I
Carlock Sec. EP14 240 acres

SCHROCK BROS.
Congerville

SHAR., ELMER Sec. EP10 Rt. I
Congerville F. Sharp Ren. 160 acres

SIEBERT, FREDRICH Sec.EP16 Rt. 1
Congerville W. Honnas Ren.486 acres

SIMPSON, WALTER Sec. EP6 Rt. 2
Eureka J. Wettstein Ren. 280 acres

STAHL, EMIL
Congerville Sec. EP10 360 acres

STEFFEN, C. E. Rt. 1
Carlock Sec. EP13 40 acres

STATE BANK OF EUREKA Rt. 1
Secor Sec. 2 45½ acres

STEPHENS, LE ROY F. Rt. 1
Carlock Sec. EP 13 80 acres

STEPHENS, WALTER Sec. EP 24 Rt. 1
Carlock Darell Schwarzentruber Ren.
160 acres

STEPHENS, WALTER C. Rt. 1
Congerville Sec. EP 14 80 acres

STREIT, JOHN R. Rt. 1
Deer Creek Sec. 14 40 acres

STUMBAUGH. DELLAMRS. R
Deer Creek Sec. WP10 160 acres



TUTTLE, R. P. MR. Sec.EP19 Rt. 1
Danvers E. Serpette Ren. 152 acres



VANCE, CORA Sec. EP 26 Rt. 1
Carlock Yale White Renter 230 acres

VOOS, WILL F. Rt. 1
Deer Creek Sec. WP15 235 acres

WETTSTEIN, JOHN Rt. 2
Eureka Sec. 5 237 acres

WETTSTEIN, SAM ESTATE Sec.EP6 Rt. 2
Eureka R. Wettstein Ren. 148 acres



WETTSTEIN, MARY Rt. 2
Eureka Sec. 6 40 acres

WIDMER, DONAT Sec. EP 26 Rt. 1
Carlock Leslie Hoffman Ren. 160 A



WIEGAND, DAN Sec. EP11 Rt. 1
Congerville R. Pryor Ren. 160 acres

WIEGAND, WILLIS Rt. 1
Congerville Sec. 9 185 acres

WIELAND, LENORA MRS. Sec.WP12
Goodfield G. Knapp Ren. 100 acres

WILLIAMSON, JOHN Sec.WP14 Rt. 1
Deer Creek Old Science Hill School.
1 acre



WILLIAMS, ROY Rt. 1
Congerville Sec.EP19 160 acres

WITZIG, JOHN SR. Sec.EP15 Rt. 1
Congerville E. Geiger Ren179 acres

WHITE, DAN Sec. 3
Deer Creek R. Kamp Ren. 233 acres

WHITE, DENNIS Sec. WP10 Rt
Deer Creek B. Aeschliman Ren. 1 A

YOUNG, ANDREW Rt. 1
Congerville Sec.EP17 10 acres

WHITE, RICHARD Sec.WP3 Rt. 2
Eureka L. White Ren. 193 acres

ZIMMERMAN, B. E. Sec.13 Rt. 1
Carlock Orville Zimmerman Ren.140 A

WYS, CARL, ROY, & NADELYN Sec. 13
Goodfield R. McGinnis Ren.186 acres



ZIMMERMAN, SAM Sec.EP13 Rt 1
Carlock M. Zimmerman Ren. 114 acres



YORDER, MARY Rt 1
Congerville Sec. EP21 80 acres

ZIMMERMAN, SAM SR. Rt. 1
Carlock Sec. EP 13 194 acres

ZOBRIST, ELI Rt. 1
Deer Creek Sec. WP14 80 acres

ZOBRIST, JOHN Rt. 1
Carlock Sec. EP25 154 acres

OLIO TOWNSHIP

EUREKA CITY

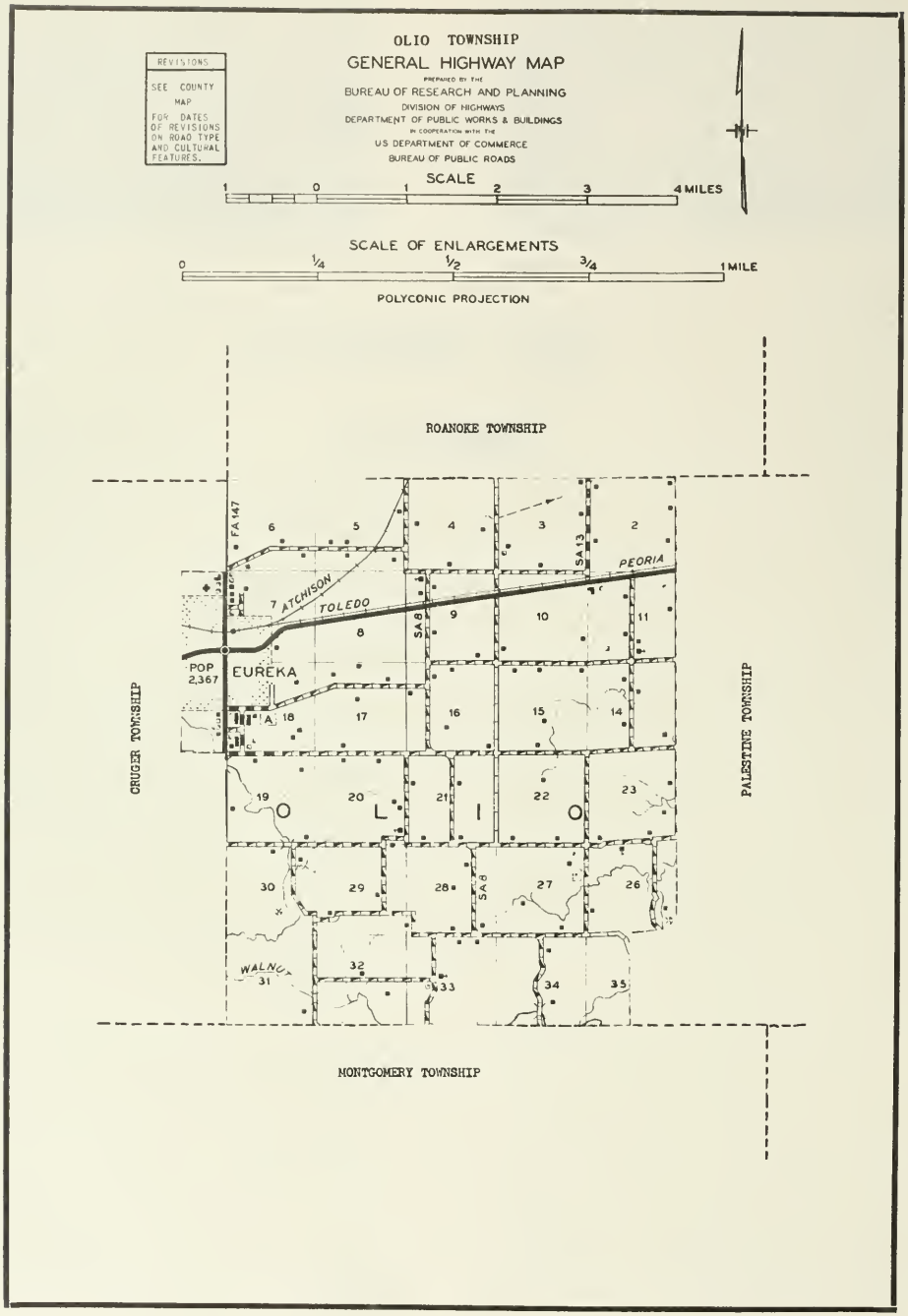
OLIO TOWNSHIP
GENERAL HIGHWAY MAP
PREPARED BY THE
BUREAU OF RESEARCH AND PLANNING
DIVISION OF HIGHWAYS
DEPARTMENT OF PUBLIC WORKS & BUILDINGS
IN COOPERATION WITH THE
U.S. DEPARTMENT OF COMMERCE
BUREAU OF PUBLIC ROADS
REVISIONS
SEE COUNTY MAP FOR DATES OF REVISIONS ON ROAD TYPE AND CULTURAL FEATURES.
SCALE
1 0 1 2 3 4 MILES
SCALE OF ENLARGEMENTS
0 1/4 1/2 3/4 1 MILE
POLYCONIC PROJECTION
ROANOKE TOWNSHIP
GRUGER TOWNSHIP
PALESTINE TOWNSHIP
MONTGOMERY TOWNSHIP
FA 147
SA 13
SA 8
SA 6
ATCHISON
TOLEDO
PEORIA
EUREKA
POP 2,367
WALNUT
O L I O
1 2 3 4 5 6 7 8 9 10 11 14 15 16 17 18 19 20 21 22 23 26 27 28 29 30 31 32 33 34 35

EUREKA

For a description of Eureka, only community in Olio Township, see opening chapter of this section "City of Eureka." At the present time, Olio Township has a total population of 3,086. Among the earliest settlers of the township were William P. Atteberry, Charles, John A. and Campbell Moore, Caleb and William Davidson, John Dowdy, John Summers and Matthew Bracken. Practically all of them came in the early 1830's.

A pioneer settlement in the township was Walnut Grove. One of the most prominent citizens of Walnut Grove was Thomas Bullock, who arrived in 1835. Familiarly known as "Uncle Tom" Bullock, he is regarded by local historians as the founder of Woodford County. Bullock came from Woodford County, Kentucky, and it was he who bestowed the name of the Kentucky county on the Illinois county.

CHURCH OF THE NAZARENE
Rev. Edward Ferguson

Eureka

King Insurance

Service

COMPLETE FARM COVERAGE

Including Crop - Hail

Eureka, Illinois **Phone 591W**

J. B. SNYDER & SON

Complete Building Service

Plumbing and Heating

EUREKA, ILLINOIS **PHONE 182**

THE PRESBYTERIAN CHURCH & EUREKA HOSPITAL
Eureka John Swearingin Pastor

DAVENPORT GRADE SCHOOL 4 acres
Eureka Built 1910 J. Eyman Prin.

EUREKA HMGH SCHOOL
Erueka Ken. Cable Prin.

DAVENPORT GRADE SCHOOL 4 acres
Eureka Built 1910 J. Eyman Prin.

EUREKA COLLEGE Sec. 18 Found. 1855
Eureka Ira Langston Prss. 35 acres

OLIO CEMETERY
Eureka Sec. 18

ALTORFER, A. W. Sec 17 Rt. 2
Eureka E. Miller Ren. 240 acres

ALTORFER, ALPHEUS Sec.9 Rt. 1
Eureka T. Zimmerman Ren. 240 acres

BACHMAN, ALBERT Sec. 29 Rt. 2
Eureka Wm. Wilson Ren. 175 acres

BACHMAN, ALVIN Sec. 2 Rt. 1
Secor A. Litwiller Ren. 124 acres



BACHMANN, LESTER R. Rt. 1
Eureka Sec. 11 161 acres

BACHMAN, LYDIA C. MRS. Sec.10 Rt. 1
Eureka C. Mishler Ren. 160 acres

BARRETT, GENE & CLARA Rt. 2
Eureka Sec. 19 160 acres

BARRETT, EUGENE Sec. 6 Rt. 1
Eureka B. Smith Ren. 276 acres

BARRETT, GENE Sec. 20 Rt. 2
Eureka G. Kaufman Ren. 180 acres

BAUM, CHARLES Rt. 1
Secor Sec. 11 153 acres

BECHTEL, EDWARD & WAYNE Rt. 1
Eureka Sec. 4 167 acres

BECHTEL, LEVI J. Rt. 1
Eureka Sec. 17 150 acres

BECHTEL, MATTIE Sec.3 Rt. 1
Eureka V. LemanTen. 240 acres

BECHTEL, SAM B. Rt. 1
Eureka Sec. 5 & 8 200 acres

BILL & MAC'S STATION
Eureka



BLACKSMITH & WELDING SERVICE
Eureka I. F. Dooley Prop.

BLUE, GUY M. Sec. 5 Rt. 1
Eureka C. Onnen Ren. 140 acres

BLUNIER, ROY Rt. 2
Eureka Sec. 7 10 acres

CHANTICLEER TAVERN
Eureka Frank Pifer Prop.

COLLINS, J. WACE Rt. 2
Eureka Sec. 19 41 acres

COLBURN, BYRON Sec. 17 Rt. 1
Eureka C. Kauffman Ren. 174 acres



CRAWFORDS RESTAURANT State Rt. 117
Eureka

DARNELL BUICK
Eureka

DICKINSON LUMBER CO.
Eureka

EUREKA FARMERS CO-OP
Eureka

DICKINSON, ROBERT G. Sec.20 Rt. 1
Eureka J. Getz Ren. 200 acres

EUREKA GREENHOUSE & FLOWER SHOP
Eureka Sec. 7

EUREKA COLLEGE FARM Sec.18 Rt. 1
Eureka E. Hartter Ren. 19 acres

EUREKA HATCHERY
Eureka

EUREKA FARMERS CO-OP
Eureka

EUREKA MILLING CO.

EUREKA MILLING
Eureka

GARBER, HENRY J. Rt. 1
Eureka Sec. 9 80 acres

FEHR, DAVE Sec. 14 Rt. 1
Eureka L Fehr Ren. 100 acres

GARBER, HENRY J. Sec. 9 Rt. 1
Eureka L. Garber Ren. 220 acres

FREY, HANNAH M. Sec. 14 Rt. 1
Eureka H. Wettstein Ren. 160 acres

GIBSON, MARGARET MRS. Sec.6 Rt. 1
Eureka W. Stoller Ren. 160 acres

GARBER, HENRY J. Sec. 10 Rt. 1
Eureka D. Noe Ren. 160 acres



ELMER GINZEL TRUCKING Rt. 2
Eureka

GRUSY, ROBERT L. Sec. 23 Rt. 1
Eureka P. Hebner Ren. 100 acres

HALLAM, CRAWFORD Sec 32 Rt. 2
Eureka R. Cremeens Ren.

GULICK, ANNA Sec. 34 Rt. 1
Congerville Al Ludwig Ren. 200 acres



HARTTER, DANIEL M. Rt. 2
Eureka Sec. 30 362 acres

GULICK, ANNA MRS. Sec. 33 Rt. 1
Eureka E. Tabor Ren. 315 acres

HARTTER, SAM Sec. 7 Rt. 2
Eureka C. Hartter Ren. 67 acres

HALLAM, CRAWFORD Rt. 2
Eureka Sec. 29 530 acres

HENDERSON, DELLA M. Rt. 1
Eureka Sec. 21 80 acres

HODEL, CARL & ALVIN Rt. 1
Eureka Sec. 3 130 acres

HODEL, SILAS J. Rt. 1
Eureka Sec. 15 80 acres

HOUSEHOLTER, PETER Sec. 21 Rt. 1
Eureka B. Watkins Ren. 160 acres

HOUSEHOLTER, PETER Sec. 5 Rt. 1
Eureka R. Householter Ren. 83 acres

HOUSEHOLTER, PETER Sec.4 Rt. 1
Eureka E. Householter Ten.240 acres

IMHOFF, ELISE & SCHERTZ, MATTIE
Eureka L. Ulrich Ren. 160 acres

IMHOFF, ROSA Sec. 20 Rt. 2
Eureka D. Parsons Ren. 65 acres

JAKLE, JOHN MRS. Rt. 1
Eureka Sec. 18 6 acres

JOHANN, G. C. Rt. 2
Eureka Sec. 6 206 acres

JOHNSON, BEN Rt. 1
Eureka Sec. 18 14 acres

JOHNSON, JOHN JR. Rt. 1
Eureka Sec. 15 160 acres

JOHNSON, MARGARET MRS. Rt. 1
Eureka Sec. 11 159 acres

KENNELL, CLARENCE Sec. 17 Rt. 1
Eureka C. Mangold Ren. 160 acres

KENNELL, JOHN & MARTHA Sec. 32 Rt. 2
Eureka C. Kennell Ren. 223 acres

KENNELL, JOHN & MARTHA Sec. 22 Rt. 1
Eureka R. Kennel Mgr. 163 acres

KETTWICH, JOHN Rt. 1
Eureka Sec. 16 80 acres

KLAUS, HENRY Sec. 33 Rt. 1
Eureka G. Ludwig Ren. 160 acres

KOEHL SALES & SERVICE
Eureka

LIBBY-MC NEIL-LIBBY
Eureka

LIGHTFOOT, MRS. & MISHLER, MRS.
Congerville R. Wilson Ren. 150 acres
Sec. 28 Rt. 1

LUDEMAN, EMIL Rt. 2
Eureka Sec. 7 40 acres



LUDWIG, G. C. Sec. 29 Rt. 2
Eureka P. Buenger Ren. 153 acres

LUDWIG, GEORGE Sec. 29 Rt. 1
Eureka H. Romersberger Ren. 253 A

MAJOR, EDWARD L. Sec. 17 Rt. 1
Eureka B. Ulrich Ren. 85 acres

MAJOR, WM. J. Rt. 1
Eureka Sec. 17 120 acres

MARTIN, BEN H. Rt. 1
Eureka Sec. 26 155 acres

MARTIN, GEORGE Rt. 1
Eureka Sec. 4 245 acres

NAUMANS GROCERY
Eureka

MC KITTRICK, HARRY Rt. 2
Eureka Sec. 7 5 acres

NEUHAUSER, KATHERINE Sec Rt. 1
Eureka L. Stalter Ren. 80 acres

NEUHAUSER, KATHRINE Sec.9 Rt. 1
Eureka T. Neuhuser Ren. 160 acres

NEUHAUSER, MARY & JOHN Sec.15 Rt. 1
Eureka P. Zehr Ren. 160 acres

NOE, DALE Sec. 11 Rt. 1
Eureka E. Emerson Farm Hand ½ acre

PERRINE, HERBERT Rt. 2
Eureka Sec. 20 140 acres

PHILLIPS, GEORGE F. Sec. 14 Rt. 1
Eureka F. Griffith 220 acres

REMMER, OTTO Rt. 1
Eureka Sec. 23 160 acres

ROCKE, LAWRENCE Rt. 1
Eureka Sec. 18 11 acres

ROCKE, PAUL Rt. 1
Eureka Sec. 21 160 acres

ROLLS TRUCK STOP
Eureka

ROSE, LEE H. Sec. 23 Rt. 1
Eureka H. Thompson Ren. 160 acres

ROTH, AUSTIN MRS. Sec. 27 Rt. 1
Eureka L. Rediger Ren. 160 acres

SAUDER, DAVE Sec. 3 Rt. 1
Eureka J. Friesen Ren. 80 acres

SAUDER, SAUL G. Rt. 1
Eureka Sec. 27 160 acres

SAUDER, WALTER H. Sec. 11 Rt. 1
Secor R. Sauder Mgr. 152 acres

SCHERTZ, WILLIAM Sec. 5 Rt. 1
Eureka W. Schertz Mgr. 164 acres

SCHUMM, HENRY Rt. 1
Eureka Sec. 26 269 acres

SHARP, ELLIS S. Rt. 1
Eureka Sec 28 120 acres

SHARP, ELLIS Sec. 20 Rt. 2
Eureka T. Swigart Ren. 1 acre

SMITH, WALTER & ALMA Rt. 1
Eureka Sec. 5 158 acres

SWEITZER, JOE Sec. 19 Rt. 2
Eureka C. Parsons Ren. 160 acres



SOMMER, SARA I. Rt. 1
Eureka J. Ulrich Ren. 160 acres



ULRICH, PETER N. Sec.27 Rt. 1
Eureka R. Litwiller Ren. 200 acres

STATLER, LEE Sec. 16 Rt. 1
Eureka J. Stalter Ren. 80 acres

WABEL, CHARLES Rt. 1
Eureka Sec. 23 183 acres

SUMMERS, E. S. Sec. 22 Rt. 1
Eureka L. Noe Ren. 230 acres

WARD, WYLI R. Sec. 22 Rt. 1
A. Schacherbauer Farm Hand
Eureka 240 acres

WARNKES, ED. Sec. 14 Rt. 1
Eureka A. Kettwich Ren. 160 acres

WALT'S SHELL SERVICE
Eureka

WENGER, GEORGE N. Rt. 1
Eureka Sec. 6 20 acres

WERTZ, CLARENCE Sec. 33 Rt. 1
Eureka R. Grusy Ren. 80 acres

WETTSTEIN, ANNA Rt. 2
Eureka Sec. 31 160 acres

WETTSTEIN, CHARLES Rt. 1
Eureka Sec. 27 250 acres

WETTSTEIN, CHARLES
Eureka Sec. 7 4 acres

WUETHRICH TEXACO
Eureka

WILLIAMS, CHARLES MRS. Sec.29 Rt. 2
Eureka W. Meginnes Jr. Ren. 210 A

WINCHELL, VICTOR Rt. 2
Metamora Sec. 18 3 acres

WITTMER, JOHN G. Rt. 1
Eureka Sec. 18 9 acres

WOELFLE, JOHN Sec. 2 Rt. 1
Secor C. Fryrear Ren. 100 acres

WOELFLE, JOHN Sec. 2 Rt. 1
Secor C. Maxheimer Ren. 180 acres



ZIMMERMAN IMPLEMENT CO.
Eureka Ken Sauder Owner

PALESTINE TOWNSHIP

SECOR

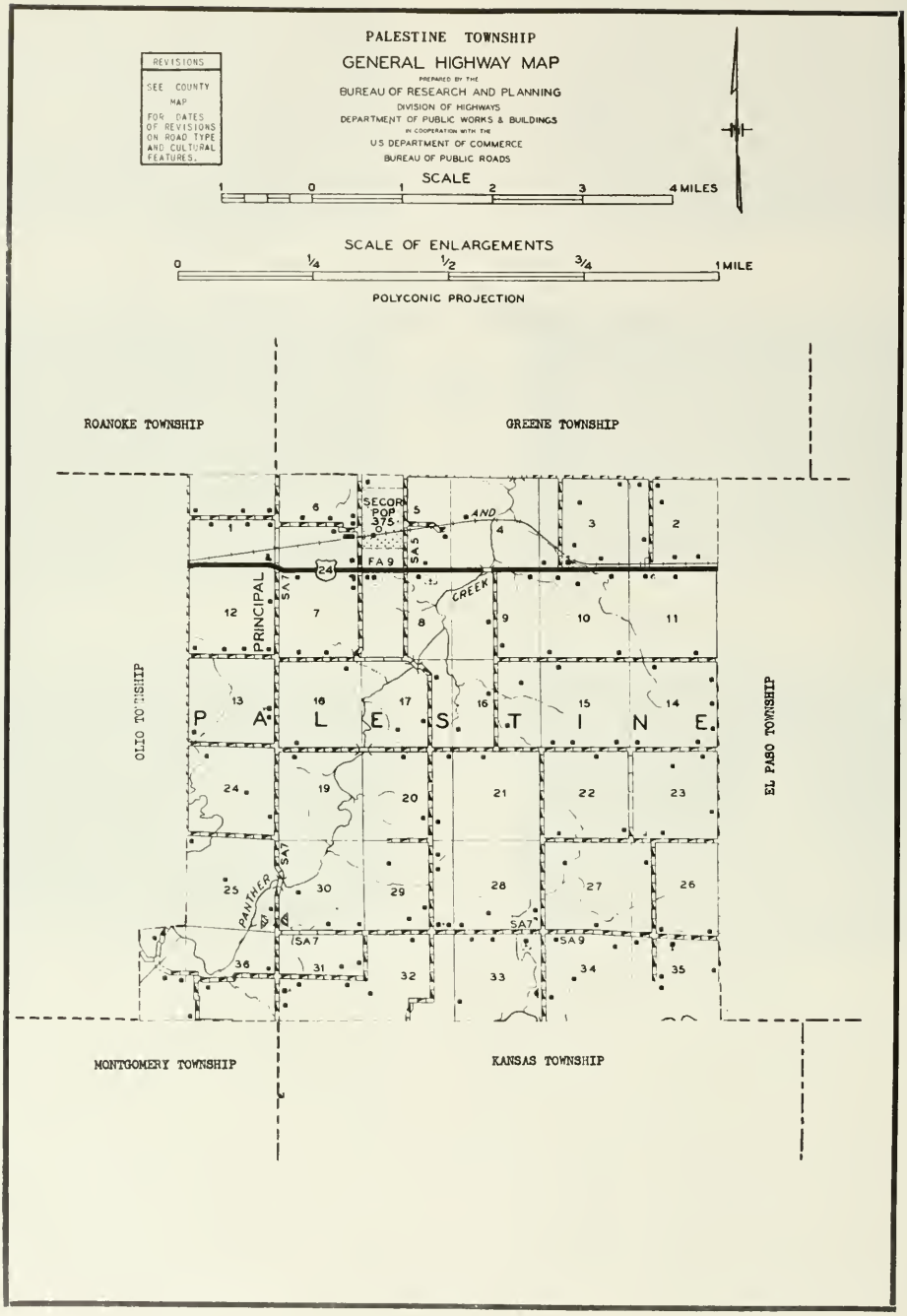
PALESTINE TOWNSHIP
GENERAL HIGHWAY MAP
PREPARED BY THE
BUREAU OF RESEARCH AND PLANNING
DIVISION OF HIGHWAYS
DEPARTMENT OF PUBLIC WORKS & BUILDINGS
IN COOPERATION WITH THE
U.S. DEPARTMENT OF COMMERCE
BUREAU OF PUBLIC ROADS
REVISIONS
SEE COUNTY MAP FOR DATES OF REVISIONS ON ROAD TYPE AND CULTURAL FEATURES.
SCALE
1 0 1 2 3 4 MILES
SCALE OF ENLARGEMENTS
0 1/4 1/2 3/4 1 MILE
POLYCONIC PROJECTION
ROANOKE TOWNSHIP
GREENE TOWNSHIP
OLIO TOWNSHIP
EL PASO TOWNSHIP
MONTGOMERY TOWNSHIP
KANSAS TOWNSHIP
SECOR POP 375
FA 9
24
SA 5
SA 7
SA 9
PRINCIPAL
AND
CREEK
PANTHER
P A L E S T I N E
1 2 3 4 5 6 7 8 9 10 11 12 13 14 15 16 17 18 19 20 21 22 23 24 25 26 27 28 29 30 31 32 33 34 35 36

SECOR

Secor village, located in the fertile farming area east of Eureka, was established in 1869 by Isaac Underhill, early settler. Its population today is 375. The village is situated on the Toledo, Peoria & Western Railroad and adjacent to US 24. It is the only community in Palestine Township, which has a total population of 882. One of the earliest settlers of the township was Francis M. Willis, who came from Kentucky about 1831 and who afterwards founded the pioneer village of Bowling Green, which no longer is in existence. One of the first mills in Woodford County was built in Palestine Township by Charles Moore, who arrived in 1835.

CENTENNIAL CHAPEL El Paso
Ralph Smith Pastor Sec. 33 Rt. 1

CHURCH OF CHRIST Secor



ST. JOHNS EVANGELICAL LUTHERAN CHURCH Secor
Rev. H. J. Reinking

SECOR GRADE SCHOOL Rt. 1906
Secor Part El Paso Comm. Unit # 375

SECOR CEMETERY Rt. 2
Secor 1 acre

WALNUT GROVE SCHOOL
El Paso Rt. 1

ACKERMAN, ROBERT L. Sec.35 Rt. 1
El Paso L. Warrick Ren. 140 acres

ARMSTRONG, MIKE Rt. 2
El Paso Sec. 11 140 acres

ANLIKER, ALF Rt. 1
Secor Sec. 29 80 acres

ATTIG, WESLEY Rt. 1
Secor Sec. 8 160 acres

attig, wesley
ATTIG, WESLEY Rt. 1
Secor Sec. 8 160 acres

BACHMAN, RUDIE Rt. 1
Secor Sec. 31 240 acres

BAILEY, DAVID J. DR. Sec.24 Rt. 1
Secor Cook, S. Ren. 203 acres

BARNETT, JAMES H. Rt. 2
Secor Sec. 4 214 acres

BECK, ANNA Sec. 12 Rt. 1
Eureka W. Orr Farm Hand 80 acres

BREACH, T. J. Rt. 1
Secor Sec. 17 160 acres

BELL, AIRBELLA Sec. 9 Rt. 2
J. Scott Ren. 148 acres

CACKLING, WM. W. Rt. 2
Secor Sec. 9 115 acres

BENSON, EMMA MRS. Sec. 26 Rt. 1
El Paso G. Dressler Ren. 144 acres

CARR, EARL Rt. 1
Secor Sec. 19 113 acres



BRADLE, J. W. Sec. 7 Rt. 1
Secor C. Bradle Ren. 319 acres

CLAUSEN, ANNETTE & LEWIS Rt. 1
Secor E. Roberts Ten. 400 acres

COLBURN, FLOYD R. Rt. 1
Secor Sec. 16 160 acres

COLBURN, VIERE MRS. Sec. 21 Rt. 1
Secor W. Colburn Ren. 160 acres

DAMMAN, FRANK Rt. 1
Secor Sec. 29 80 acres

DAWSON, HARRIETT & L. B. Rt. 1
Secor Sec. 17 40 acres

DELANEY, JAMES T.
El Paso Sec. 22 280 acres

DELANEY, JOHN Rt. 1
El Paso Sec. 34 160 acres



DELANEY, JOHN F. Rt. 1
El Paso Sec. 15 Ten. House

DELANEY, JOHN F. Rt. 1
El Paso Sec. 15 200 acres

DIENER ESTATE Sec.4 Rt. 2
Secor F. Diener Ren. 172 acres

DULEY, WILBUR Rt. 1
El Paso Sec. 22 80 acres

DORWARD, CYRUS Sec. 25 Rt. 1
Secor "BriarWood" 84 acres

DRESSLER, JACOB Rt. 1
El Paso Sec. 26 120 acres

DOUGLAS, C. M. Rt. 1
Secor Sec. 18 170 acres

EBERT, B. W. Rt. 1
Secor Sec. 17 12 acres

DUNMIRE, L. L Rt. 1
El Paso Sec. 23 160 acres

FRANCIS, E. E. Rt. 1
El Paso Sec. 34 100 acres

FREY, C. W. ESTATE Sec. Rt. 1
Secor J. Graber Ren. 200 acres

GARINO, MARTIN Sec. 13 Rt. 1
Eureka H. Downard Ren. 80 acres



GARRELS, RAYMOND Rt. 1
Secor Sec. 29 1 acre

GERRISH, CORA Rt. 1
Eureka Sec. 36 40 acres

GUDEMAN, C. E. Rt. 2
El Paso Sec. 10 80 acres

HAAS, CARL Rt. 1
Secor Sec. 31 143 acres

HAWKS, ALLEN H. Sec. 27 Rt. 1
EL Paso H. Stauter Ren. 240 acres



HAZLE, MILDRED D. MRS. Sec.32
Secor A. Kapraun Ren. 120 acres

HEIDRICH, E. C. JR. Sec.22 Rt. I
El Paso C. Wright Sr. Ren.240 acres

HELLWEG, EMMA MISS Sec.34 Rt. I
Eo Paso C. Peters Ren. 240 acres

HELTON, GRANT Rt.I
Secor Sec. 29 40 acres

HERMAN ESTATE Clara P. Kreft Tr.
Secor D. Robenstein Ren. Rt. I
Sec. 7 140 acres

HERNCJAR, ANDREW Sec.8 Rt. I
Secor Ed. Herncjar Ten. 320 acres

HERNCJAR, ANDREW Rt. I
Secor Sec. 8

HEXAMER, FRANK G. Rt. I
Secor Sec. 29 80 acres

HEYUNGS, GEORGE Rt. I
Secor Sec. 5

HINSHAW, BERNICE Sec. 18 Rt. 1
Secor W. Hinshaw 72 acres

HODEL, DAVID Sec. 17 Rt. 1
Secor L. Woosley Ren. 229 acres

HUNZINGER, ANNA & LILLIE Sec.10Rt.1
El Paso Stack Bros. Ren. 200 acres

HUNZINGER, CHARLES Rt. 1
Secor Sec. 1 131 acres

HUNZINGER, JACOB Rt. 2
Secor Sec. 18 108 acres

HUNSINGERS SALES & SERVICE
Secor Geo. Hunsinger Prop. Secor

KNOLL, EARL Rt. 1
Secor Se 40 acres

KNOLL, RAY C. Rt. 2
El Paso Sec. 2 133 acres

KOERNER, HARLAN Sec. 2 Rt. 2
El Paso B. Bill Jr. Ren. 240 acres

KOERNER, HARLAN J. Sec. 2 Rt. 2
El Paso B. Bill Jr. Ren.p 240 acres

KOERNER, JESSE & EDNA Sec.3 Rt. 1
El Paso F. Cunningham 80 acres

KYSER, JOHN Sec. 12 Rt. 1
Eureka H. Meier Ren. 160 acres

LAYER, HAZEL Rt. 1
El Paso S

LAYER, HAZEL B. Rt. 1
El Paso L. Armstrong Ren. 200 acres

LEMAN, ALPHEUS & LENA Sec.1 Rt. 1
Secor M. Anliker Ren. Ten. House

LEMAN, ALPHEUS & LENA Sec.1 Rt. 1
Secor M. Leman Ren. 213 acres

LETCHER, RALPH Sec. 15 Rt. 1
El Paso B. Fouts Ren. 80 acres

MARTIN, ANDREW Sec. 27 Rt. 1
El Paso L. Martin Ren. 120 acres

LETCHER, ANNA Rt. 1
Secor Sec. 31 27 acres

MC CLANE, C. O. Rt. 1
Secor Sec. 9 160 acres

MALCOM, FLOYD T. Rt. 1
Secor Sec. 25 160 acres

MC GHEE, GEORGE Rt. 1
Roanoke Sec. 5 86 acres

MARGE & JOE'S TAVERN & CAFE Rt. 1
Secor Sec. 1

MC GUIRE, OMA MRS. Rt. 1
El Paso 137 acres

MENSSEN, ARTHUR Rt. 2
Secor Sec. 7 207 acres



MENSSEN, KARL JR. Rt. 1
Secor Sec. 13 160 acres

MENSSEN, WALTER Rt. 1
Eureka Sec. 13 197 acres

MILLER, GEORGE Rt. 1
Secor Sec. 31 57 acres

MILLER, W. J. Sec. 30 Rt. 1
Secor K. Miller Ren. 240 acres

MOHR, MELVEN J. Rt. 1
El Paso Sec. 23 80 acres

MORELAND, H. R. Rt. 1
Secor Sec. 32p 80 acfes

MORIS, RAY Sec. 35 Rt. 1
El Paso P. Baker 206 acres

MOSER, AARON Rt. 1
Secor Sec. 28

PATTERSON, GILFORD Sec. 15 Rt. 1
El Paso R. Patterson Ren. 80 acres

MOSER, AARON B. Rt. 1
Secor Sec. 5 120 acres

PAULEN, GEORGE Rt. 1
Secor Sec. 6 45 acres

MOSER, AARON B. Sec. 28 Rt. 1
Secor C. Graber Ren. 160 acres

PAULSEN, OTTO Rt. 1 Sec. 29
Secor Reg. Hereford 160 acres

MOSER, ED. C. Sec. 5 Rt. 2
Secor L. Moser Ren. 210 acres

PHILLIPS, GEORGE Sec. 25 Rt. 1
Eureka V. Martin Ren. 200 acres

PIPER, LOUELLA MRS. Sec.20 Rt. 1
Secor J. Boman Ren. 240 acres

PORZELIUS, WM. Rt. 1
Secor Sec. 29 240 acres

POTTER, GILFORD Rt. 1
El Paso Sec. 15 80 acres

PREECE, LONG Rt. 1
Secor Sec. 20 40 acres

REAM, BOB Sec. 10 Rt. 2
El Paso W. Knapp Ren.

RICH, JESSE L. Rt. 1
El Paso Sec. 35 155 acres

ROBENSTEIN, DAVID Rt. 1
Secor Sec. 24 40 acres

ROBERTS, IDA MRS. Sec. 14 Rt. 1
El Paso S. Roberts Ren. 120 acres

ROBERTS, LEO Rt. 1
El Paso Sec. 11 80 acres

ROBERTS, MARY MISS Sec. 14
El Paso W. Shepherd Ren. 80 acres

ROCKE, JOE Sec. 10 Rt. 2
El Paso L. Schlipf Ren. 320 acres

ROTH, REBA B. MRS. Rt. 1
El Paso Sec. 23 160 acres

SAUDER, SAUL Sec. 31 Rt. 1
Secor I. Boertlein Ren. 120 acres

SCHROEDER, RAYMOND Rt. 1
Secor Sec. 30

SCHROEDER, RAYMOND Rt. 1
Secor Sec. 30 116 acres

SENGPIEL, HENRY Rt. 1
El Paso Sec. 34 157 acres

SHAW, GLADYS, L. Sec.33 Rt. 1
Secor L. Atteberry Ren. 857 acres

SHAW, GLADYS Rt. 1
El Paso Sec. 33

SHAW, ORLAN Rt. 1
Secor Sec. 36 199 acres

SHEPARD, L. F. Sec. 20 Rt. 1
Secor B. Potter Ren. 100 acres

SHEPARD, L. F. Sec. 26 Rt. 1
El Paso O. Brown Ren. 250 acres

SHOUP, ANCIL Rt. 1
Secor Sec. WP35 210 acres

SHOUP, MARGARET (Ten.) Rt. 2
Secor Sec 35 100 acres

SHOUP, T. H. Sec. 36 Rt. 1
Secor L. Herring Ren. 181 acres

SIEBEL, SISTERS Rt 1
Secor Sec. 1 80 acres

SIMMONS, MERTON Rt. 1
Secor Sec. 20 80 acres

SINN, WILLIAM Rt. 1
Eureka Sec. 24 150 acres

SNOW, IVAN H. Sec. 2 Rt. 2
El Paso L. Kingdon Ren. 126 acres

SPARKS, ARTHUR F. Rt. 1
Secor Sec. 33 120 acres



SPARKS, ARTHUR F. Rt. 1
Secor Sec. 29 80 acres

STAUTER, CORA Sec. 11 Rt. 2
El Paso V. Malcom Ren. 160 acres

STIMPERT, JOE Rt. 2
El Paso Sec. 3 83 acres

STITT, LYLE Sec. 14 Rt. 1
El Paso L. Lewis Ten. 80 acres

STITT, NORA G. Sec. 11
El Paso L. Stitt Ren. 320 acres

STOMIER, GLENN
El Paso Sec. 10

STORMER, GLEN Rt. 1
El Paso Sec. 10 80 acres

SUTTON, RALPH
El Paso Sec. 23 120 acres

TODD, IVAN H. .I Rt. 1
Secor Sec. 30 120 acres

VALENTINE, CLETUS Rt. 2
El Paso Sec. 2

VAN SCYOC, ANDERSON Rt. 1
El Paso Sec. 28 240 acres

VANSCYOC, ANDERSON Rt. 2
El Paso Sec. 9 474 acres

WOELFLE, JOHN Rt. 2
Secor Sec. 18 200 acres

VEUVE, LILLIE Sec. 9 Rt. 2
Secor C. Rippil Ren. 77 acres

WOELFLE, LAWRENCE Rt. 1
Eureka Sec. 12 160 acres

WARNER, JOHN L. Rt. 1
El Paso 121 awres



WRIGHT, CLIFFORD Sec.14 Rt. 1
El Paso C. Wright Jr. Ren.160 acres

MINONK STATE BANK

Minonk, Illinois

OFFICERS

JOHN C. DANFORTH, *Pesident*

J. W. VAN DOREN, *Vice-President*

M. H. McKEE, *Cashier*

OFFICERS

F. C. TUCKER, *Asst. Cashier*

J. M. LOUIS, *Asst. Cashier*

ERMA J. JANSSEN, *Bookkeeper*

PHONE 12

MEMBER OF FEDERAL DEPOSIT INSURANCE CORPORATION

PANOLA TOWNSHIP

PANOLA

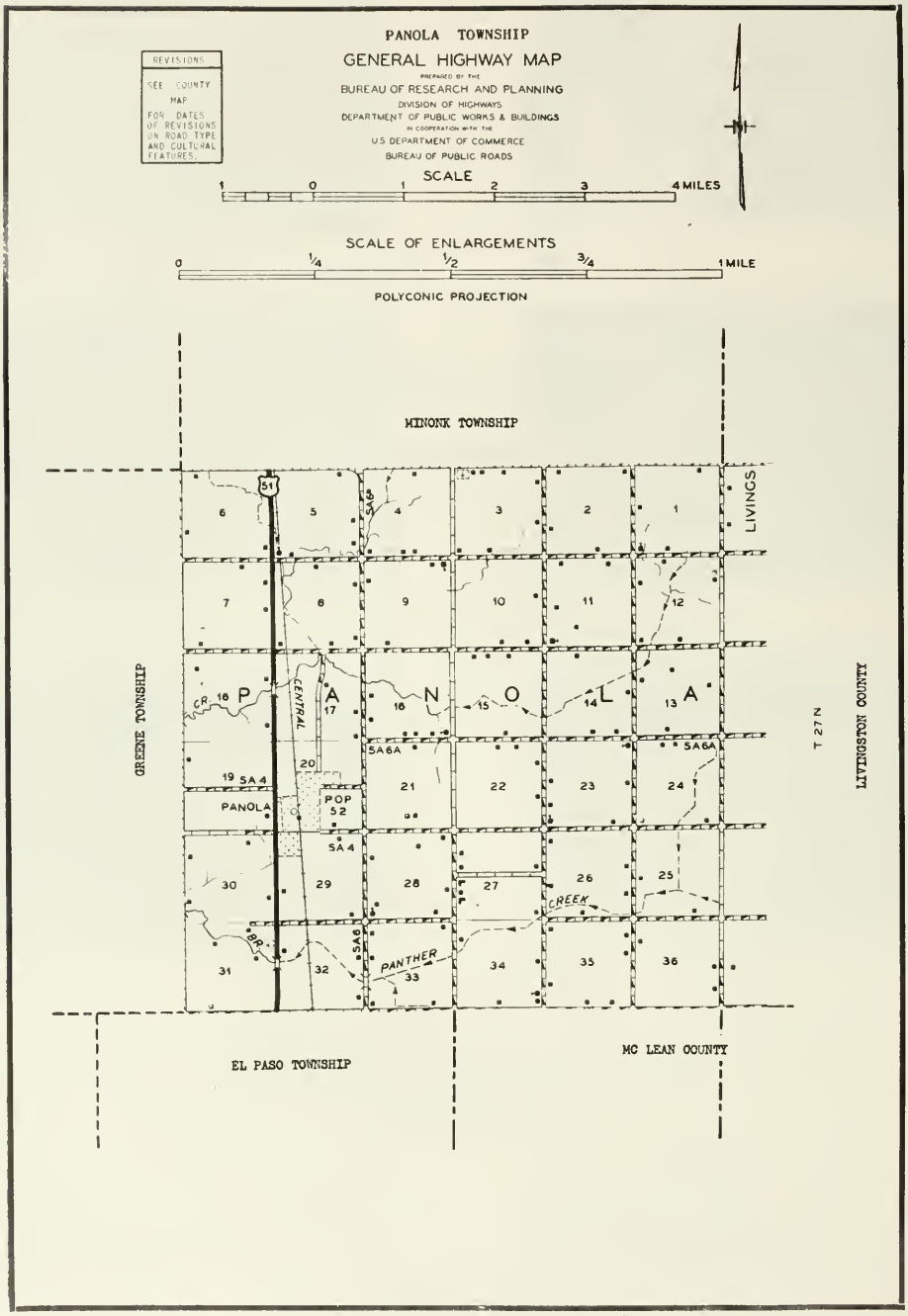
PANOLA TOWNSHIP
GENERAL HIGHWAY MAP
PREPARED BY THE
BUREAU OF RESEARCH AND PLANNING
DIVISION OF HIGHWAYS
DEPARTMENT OF PUBLIC WORKS & BUILDINGS
IN COOPERATION WITH THE
U.S. DEPARTMENT OF COMMERCE
BUREAU OF PUBLIC ROADS
REVISIONS
SEE COUNTY MAP FOR DATES OF REVISIONS ON ROAD TYPE AND CULTURAL FEATURES.
SCALE
1 0 1 2 3 4 MILES
SCALE OF ENLARGEMENTS
0 1/4 1/2 3/4 1 MILE
POLYCONIC PROJECTION
MINONK TOWNSHIP
LIVINGS
GREENE TOWNSHIP
LIVINGSTON COUNTY
T 27 N
EL PASO TOWNSHIP
MC LEAN COUNTY
P A N O L A
CENTRAL
PANOLA
POP 52
SA 4
SA 6A
PANTHER CREEK
CR
B.P.
51

PANOLA

Located in the eastern portion of the county, Panola village was started in 1854 by the Illinois Central Railroad. It was incorporated as a village in 1867. The first building on the site was a station built by the Illinois Central. Today, Panola has a population of fifty-two. Through it runs US 51. This village is the only community in Panola Township, which has a total population of 567. First settler of the township was John Brewer, who arrived from Ohio in 1836. Later settlers were George W. Kingston and Edward Waldron.



HAAS GRADE SCHOOL — Rt. 2
El Paso Sec. 20 — 1 acre

AGNEW, CLARENCE — Rt. 2
El Paso Sec. 15 — 120 acres

HODSON SCHOOL — Rt. 2
El Paso Since 1908 — ½ acre

AGNEW, HATTIE Sec. 26 — Rt. 2
El Paso J. Reeves Ren. — 120 acres

BAUGHMAN CEMETERY — Rt. 2
MINONK — 1 acre

ALT, JOHN Sec. 23 — Rt. 2
El Paso H. Koch — 120 acres

ST. MARYS CEMETERY — Rt. 2
El Paso Sec. 31 — 2 acres

ALT, ROY L. — Rt. 2
El Paso Sec. 23 — 200 acres

ARMSTRONG, IRENE Rt. 2
El Paso Sec. 35 80 acres

BAKER, J. ALBERT Rt. 2
Minonk Sec. 3 120 acres

ASHELMAN, T. H. Sec. 30 Rt. 2
El Paso O. Crump Ren. 93 acres

BAKER, EARL Rt. 2
El Paso Sec. 4 40 acres

BAILEY, CHAS. Rt. 2
El Paso Sec. 27 100 acres

BEALE, HARRY Rt. 2
El Paso Sec. 30 240 acres

BAILEY ESTATE Sec. 27 Rt. 2
El Paso M. Kingdon Ren. 100 acres

BEAL, ELANOR ESTATE Rt. 2
El Paso Sec. 19 80 acres

BELL, GEORGE D. Rt. 1
Panola Sec. 5 40 acres

BELL, ROY Rt. 2
El Paso Sec. 4-9 160 acres

BODMER, JACOB Rt. 2
El Paso Sec. 20 ½ acre

BOHRER, ELIZEBATH Rt. 2
El Paso Sec. 26 160 acres

BRADY, CATHERINE Sec.36 Rt. 2
Gridley J. Brady Ren. 160 acres

BURROUGHS, HAROLD F. Rt. 2
El Paso Sec. 28 160 acres

BUSSE ESTATE (Paul) Sed. 34 Rt. 2
El Paso A. Schabinger Ren. 160 acres

CAPP, C. C. Sec. 2 Rt. 2
El Paso J. Carls Ren. 200 acres

CAPP, C. C. Rt. 2
Minonk Sec. 2 200 acres

CLAUSEN, DAN Sec. 7 Rt. 2
El Paso F. Durre Ren. 166 acres



DUNCAN, ERNEST C. Rt. 2
El Paso Sec. 19 1 acre

EICHELBERGER, CHRIS A. Rt. 2
El Paso Sec. 31 220 acres

ENGEL, CECIL E. Rt. 2
Minonk Sec. 3 80 acres

ENGEL, CECIL E. Rt. 2
Minonk Sec. 3 80 acres

FICKEN, ETHEL LEE Rt. 2
El Paso Sec. 8 140 acres

FISHER, DAVE Rt. 2
Flanagan Sec. 12 120 acres

FOLKERS, JOHN R. Rt. 2
El Paso Sec. 12 145 acres

FORT, A. C. Sec. 18 Rt. 2
El Paso R. Smith Ren. 212 acres

FROELICH, W. E. Sec.3 Rt. 2
Minonk M. Morris Ren. 160 acres

FURROW, C. B. Rt. 2
El Paso Sec. 20 223 acres

GAUGER, JOHN SR. Sec. 9 Rt. 2
El Paso J. Grauger Jr. Ren. 120 A



GEISELMAN, JESTER Rt. 2
El Paso 200 acres

GEORGE, LUTHER Rt. 2
El Paso Sec. 20 ½ acre

GRAY & STIMPERT Rt. 2
El Paso Sec. 18 218 acres

GRAY & STIMPERT Rt. 2
El Paso C. Hielcher Ren. 218 acres

GROVES, CLARENCE Rt. 2
El Paso Sec. 22 120 acres

GUARD, ARTHUR & LAWRANCE Rt. 2
El Paso Sec. 22 120 acres

HAAS, ANDREW Rt. 2
El Paso Sec. 29 103 acres

HAAS, ARCH S. Sec. 29 Rt. 1
El Paso G. Haas Ren. 147 acres

HAAS, FRANK J. Rt. 2
El Paso Sec. 39 146 acres

HAAS, LEONARD Rt. 2
Gridley Sec. 35 80 acres

HAAS, RALPH B. Sec.27 Rt. 2
El Paso F. Haas Ren. 160 acres

HAMM, CLARA Sec. 16 Rt. 2
El Paso V. Agnew Ren. 80 acres



HARMS, HENRY Sec. 5 Rt. 2
El Paso A. Harms Ren. 148 acres

HARRIS, C. E. Rt. 2
El Paso Sec. 34 167 acres

HAYEL, BURNELL Rt. 2
El Paso Sec. 20 4 acres

HIELSCHER, CLARENCE Rt. 2
El Paso Sec. 17 42 acres

HILGER, HARRY Rt. 2
Gridley Sec. 34 80 acres

AILGER, HARRY & IDA Rt. 2
El Paso Sec. 34 80 acres

HINDERT, MARIE Rt. 2
El Paso Sec. 13 80 acres

HOLT, LUCILLE Rt. 2
El Paso Sec. 26 120 acres

HOLT, LUCILLE Sec. 21 Rt. 2
El Paso 280 acres

IOERGER, HENRY Rt. 2
Minonk Sec. 4 162 acres

IOERGER, WILBUR Sec. 4 Rt. 2
Minonk Ioerger Ren. 121 acres

JANSEN, LOUISE Rt. 2
El Paso Sec. 19 40 acres

JANSSEN, ALJIE L. Rt. 2
Minonk Sec. 5 80 acres

JANSSEN, EDWARD A. Sec. 6 Rt. 2
Minonk D. Janssen Ren. 240 acres

JOHNSON, GEORGE Sec. 30 Rt. 2
El Paso V. Haas Ren. 120 acres

JOHNSON, JOHN Sec. 13 Rt. 2
El Paso L. Punk Ren. 80 acres

JOHNSON, MARGARET Rt. 2
El Paso Sec. 13 80 acres

KAHN, CORA Rt. 2
El Paso Sec. 20 80 acres

KELLY, VERONICA MRS. Sec. 6 Rt. 3
Minonk R. Kapraun Ren. 80 acres



KELSEY, STANLEY Rt. 2
Minonk Sec. 9 120 acres

KINGDON, ALFRED Rt. 2
El Paso Sec. 36 Ten.

KINGDON, ALFRED Rt. 2
El Paso Sec. 36 120 acres

KINGDOM, CLARA Rt. 2
El Paso Sec. 12 40 acres

KINGDON, CLAUDE Rt. 2
El Paso Sec. 36 80 acres

KINGDON, HARRY Rt. 2
El Paso Sec.35-36 80 acres

KINGDON R. MRS. Rt. 2
El Paso Sec. 33 100 acres

KINGDON, RALPH Rt. 2
El Paso Sec. 35 & 36 80 acres

KOCH, CHET A. Sec. 19 173 acres
El Paso W. Hielscher Ren. Rt. 2

KOCH, ELMER Rt. 2
El Paso Sec. 21 240 acres

KOCH, MIKE Rt. 2
El Paso Sec. 5 1 acre

KRUG, CARL & GEORGE Rt. 2
El Paso Sec. 16 80 acres

KRUG, CLARENCE Rt. 2
El Paso Sec. 10 80 acres

KRUG, GEO. W. JR. (Ten) Rt. 2
Minonk Sec. 8 80 acres

KRUG, CLARENCE Rt. 2
ElPaso Sec. 10 100 acres

KRUG, GROVER Rt. 2
El Paso Sec. 9 160 acres



KRUG, ELMER Rt. 2
El Paso Sec. 8 136 acres

KRUG, LOUISE S. Rt. 2
Minonk Sec. 8 80 acres

KRUG, GEORGE Sec. 8 Rt. 2
El Paso H. Fuchs 120 acres

KRUG, WALTER E. Rt. 2
El Paso Sec. 15 120 acres

KRUSIS, KENNY — Rt. 2
El Paso — Sec. 23 — 100 acres

KUERTH, JOSEPH — Rt. 2
El Paso — Sec. 23 — 160 acres



LETSINGER, BART & ETHEL — Rt. 2
El Paso — Sec. 20 — ½ acre

LONGMAN, MYRTLE — Rt. 2
El Paso — Sec. 27 — 120 acres

LYONS, JOHN M. — Rt. 2
El Paso — Sec. 13 — 120 acres

MANLEY, ED — Rt. 2
Minonk — Sec. 6 — 40 acres

MC KAY, JOHN — Rt. 2
Minonk — Sec. 5 — 72 acres



MOOL, HENRY W. — Rt. 2
El Paso — Sec. 22 — 80 acres

MOOL, L. M. Rt. 2
El Paso Sec. 24 80 acres

MOOL, ROBERT Sec. 16 Rt. 2
El Paso D. Mool Ren. 160 acres

MOOL, WM. C. Rt. 2
El Paso Sec. 15 80 acres

MOORSE, LLOYD T. Rt. 2
El Paso Sec. 10 160 acres

NORTH, ELLA B. MRS. Rt. 2
El Paso Sec. 33 160 acres

ONNEN, CHARLOTTE MRS. Sec. 1 Rt. 2
El Paso M. Gaede Ren. 160 acres

PEFFINGER, ALBERT T. P Rt. 2
El Paso Sec. 29 93 acres

PFISTER, LESTER J. Rt. 2
El Paso Sec. 27 152 acres

PINKHAM, GEORGE Sec. 16 Rt. 2
El Paso D. Roth Ren. 160 acres

POPE, LE ROY Rt. 2
El Paso Sec. 20 5 acres

PROBASCO, CHARLES Rt. 2
El Paso Sec. 33 80 acres

PUNKE, ARTHUR Rt. 2
El Paso Sec. 12 80 acres

PUNKE, ETHEL Sec. 13 Rt. 2
El Paso E. Punk Ren. 120 acres

PUNKE, ETHEL MRS. Rt. 2
El Paso Sec. 120 acres

RAPP, ANNA MRS. Rt. 2
El Paso Sec. 10 40 acres

REED, DELL H. Rt. 2
Minonk Sec. 2 80 acres

R ED, RAYMOND Rt. 2
El Paso Sec. 2 80 acres

REEVES, GILBERT Rt. 1
El Paso Sec. 36 1 acre

RENDER, LEO Rt. 2
El Paso Sec. 4 80 acres

RIPPEL, ALBERT MRS. Rt. 2
El Paso Sec. 12

RIPPEL, HENRY Rt. 2
El Paso Sec. 35 120 acres

RIPPEL, L. F. Rt. 2
El Paso Sec. 28 100 acres

RIPPEL, RAYMOND MRS. Rt. 2
El Paso Sec. 11 80 acres

ROSSMAN, ANNA MRS. Rt. 3
Minonk Sec. 5 80 acres

ROTH, ALMA Rt. 2
El Paso Sec. 22 80 acres

SCHNEIDER, Sec. 17 Rt. 2
El Paso D. Roth 80 acres

ROTH, GEORGE P. Rt. 2
El Paso Sec. 11 238 acres

SCHUCK, GREETIE MRS. Rt. 2
El Paso C. Carl Ren. 240 acres

SALTZMAN, RAYMOND C. Rt. 2
Minonk Sec. 2 160 acres

SCHULER, HENRY Rt. 2
El Paso Sec. 35 160 acres

SCHERTZ, OWEN Rt. 2
El Paso Sec. 32 120 acres

SCHULER, HENRY Rt. 2
El Paso Sec. 25 160 acres

SCOFIELD, FLORA
El Paso Sec. 31

SCOFIELD, GAYLE Sec. 31 Rt. 1
El Paso A. Grube Ren. 210 acres

SCOGGAN, LESTER Rt. 2
Minonk Sec. 160 acres

SHAW, MRS. Sec. 11
El Paso C. Carl Ren. 80 acres

SHUCK, GREETA Rt. 2
Minonk Sec. 17 320 acres

SHUCK, GERDE MRS. Rt. 2
El Paso Sec. 3 160 acres



SIEH, VERNON Rt. 2
El Paso Sec. 4 120 acres

SNYDER, J. C. Sec. 18 Rt. 2
El Paso B. Pinkham Ren. 175 acres

STEFFEN, ED Rt. 2
El Paso Sec. 35 160 acres

STEFFEN, WM. Sec. 28 Rt. 2
El Paso M. Steffen Ren. 80 acres

STEFFEN, WM. Rt. 2
El Paso Sec. 28 100 acres



STEFFIN, ED
El Paso Sec. 34 80 acres

STIMPERT, HENRY Rt. 2
El Paso Sec. 20 132 acres

STIMPERT, ALFRED Rt. 2
El Paso Sec. 36 132 acres

STOLLER, LE ROY Rt. 2
El Paso Sec. 30 93 acres

STURGEON, LOUIS Rt. 2
El Paso Sec. 22 160 acres

TAYLOR, LLOYD & SON Rt. 2
El Paso Sec. 11 120 acres

TAYLOR, LLOYD & SON Rt. 2
El Paso Sec. 2 160 acres



TIMMERMAN, EDNA & LOUISE Rt. 2
El Paso Sec. 19 40 acres

UPHOFF, JOHN Rt. 2
El Paso Sec. 20 60 acres

UPHOFF, JOHN Rt. 2
El Paso Sec. 19 230 acres



VŒGEL, JAMES R. Rt. 2
Minonk Sec. 3-2 120 acres

VOGELSANG, WALTER Sec. 13 Rt. 2
El Paso R. Welch Ren. 160 acres

WEICHMAN, A. E. Rt. 2
El Paso Sec. 12 80 acres

WRIGHT, & BEALE Rt. 2
El Paso Sec. 30 160 acres

WOODFORD COUNTY SERVICE CO. Rt. 2
El Paso Sec. 19 ½ acre

WYSS, LOUIS F. Sec. 6 Rt. 2
El Paso R. Wyss Ren. 173 acres

YAMBERT, ARTHUR Rt. 2
El Paso Sec. 31 200 acres

YATES, HAZEL & BEALE Rt. 2
El Paso Sec. 18 40 acres

ZIMMERMAN, LOUIS Rt. 2
El Paso Sec. 12 160 acres

ZIMMERMAN, VERNON Rt. 2
Flanagan Sec. 1 20 acres

PARTRIDGE TOWNSHIP

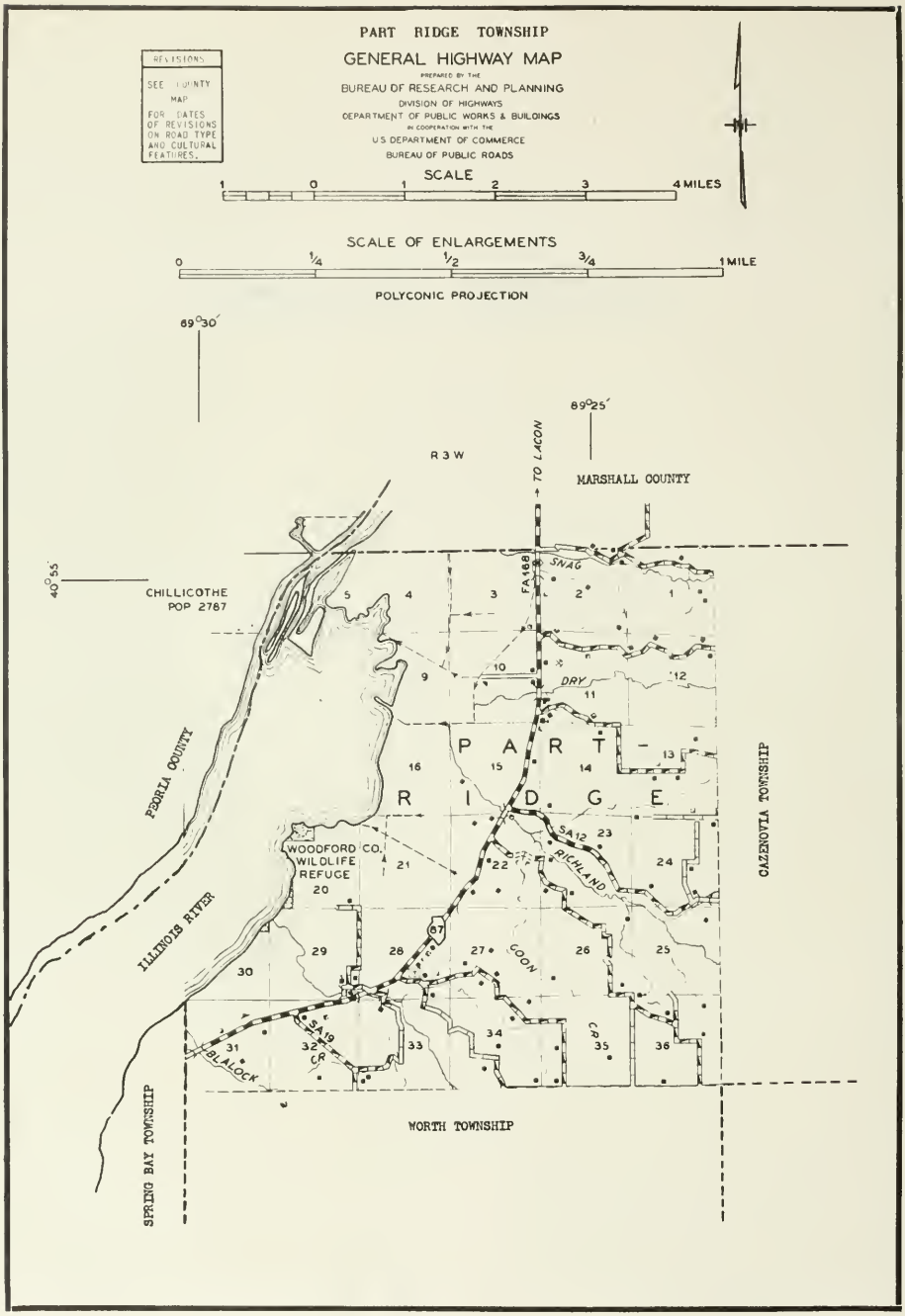
PART RIDGE TOWNSHIP
GENERAL HIGHWAY MAP
PREPARED BY THE
BUREAU OF RESEARCH AND PLANNING
DIVISION OF HIGHWAYS
DEPARTMENT OF PUBLIC WORKS & BUILDINGS
IN COOPERATION WITH THE
U.S. DEPARTMENT OF COMMERCE
BUREAU OF PUBLIC ROADS
REVISIONS
SEE COUNTY MAP FOR DATES OF REVISIONS ON ROAD TYPE AND CULTURAL FEATURES.
SCALE
1 0 1 2 3 4 MILES
SCALE OF ENLARGEMENTS
0 1/4 1/2 3/4 1 MILE
POLYCONIC PROJECTION
89°30′
89°25′
40°55′
R 3 W
TO LACON
MARSHALL COUNTY
CHILLICOTHE
POP 2787
FA 168
SNAG
DRY
PART-RIDGE
PEORIA COUNTY
ILLINOIS RIVER
WOODFORD CO. WILDLIFE REFUGE
SA 12
RICHLAND
COON
CR
SA 19
BLALOCK
67
GAZENOVIA TOWNSHIP
SPRING BAY TOWNSHIP
WORTH TOWNSHIP

OAKENWALD SCHOOL Rt. 1
Metamora Sec. 36

RICHLAND SCHOOL Dist. # 13
Low Point Sec. 15

APPEL, FLOYD Sec. 11 Rt. 1
Low Point J. DeWitt Ren. 160 acres

BACHMAN, ARTHUR Rt. 1
Low Point Sec. 13 160 acres

BACKER, A. H. Rt. 1
Metamora Sec. 26 110 acres

BALDWIN, ROBERT M. Rt. 2
Metamora Sec. 18 acres

BAGGS, KATIE MRS. Sec. 36 Rt. 1
Metamora E. Baggs Ten. 176 acres

BAKTA, LYNN Sec27 Rt. 2
Low Point H. Miller Ren. 120 acres

BANTA, MAMIE Rt. 1
Low Point Sec. 19 169 acres



BARRETT, I. L. Sec. 29 Rt. 2
Metamora R. Bowbly Ren. 160 acres

I BEAVERS Rt. 1
Low Point Sec. 15 59 acres

BENNINGTON, LE ROY E. Rt. 2
Washburn Sec. 10 185 acres

BRAUN, CLARENCE Rt. 1
Low Point Sec 13 98 acres

BRAUN, CLARENCE Rt. 1
Low Point Sec. 13 140 acres

CALL, H. O. Rt. 2
Spring Bay Sec. 33 186 acres

CALL, HENRY Rt. 2
Metamora Sec. 33 186 acres

CAHO, ROY R. Sec. 34 Rt. 2
Metamora R. Caho Ten. 165 acres

CLARK, PALMER Rt. 1
Metamora Sec. 23 30 acres

COPPER, ROBERT E. Rt. 1
Metamora Sec. 22 180 acres

CUNY, ELIZABETH Rt. 2
Washburn Sec. 11 133 acres

CUTHRALL, EDGER Rt. 2
Spring Bay Sec. 28 45 acres



DIEBEL, HAROLD Rt. 2
Washburn Sec. 2 209 acres

DIEBEL, LENA MRS. Sec. 1 Rt. 2
Washburn H- Diebel Ten. 280 acres

DUBOIS, THEODORE Rt. 1
Metamora Sec. 36 200 acres

DUCK INN TAVERN Rt. 2
Washburn Sec. 11

GERBER, H. J. Sec. 1 Rt. 2
Washburn D. Gerber Ten. 160 acres



HALE, JESSE Sec. 24 Rt. 1
Low Point C. Albertson Ten. 102 A



HECK, MARION J. Rt. 1
Low Point Sec. 24 6 acres

HECK, MARION J. Rt. 1
Low Point Sec. 25 94 acres

HENDRICKS, CHARLES Rt. 2
Washburn Sec. 1 95 acres

HERMAN, JOSEPH DR. & FRANCIS Rt. 1
Metamora R. Jenkins Ren. 320 acres
Sec. 21

HUMES, S. P. Sec. 14 Rt. 1
Low Point A. Head Ten. 95 acres

JENKINS, EDNA MRS. Rt. 1
Low Point Sec. 14

KENYON, MARY L. MRS. Rt. 1
Low Point Sec. 13 80 acres

JOHNSON, A. Rt. 2
Spring Bay Sec 28 65 acres

KERN, C. M. Rt. 2
Metamor Sec. 29-33 240 acres

JOHNSON, CLAUDE Rt. 2
Spring Bay Sec. 27 120 acres

KIRCHGESSNER, JOE Rt. 1
Metamora Sec. 23 195 acres

JONES, FLOYD Sec. 2 Rt. 1
Washburn R. Miller Ten. 100 acres

KIRCHGESSNER, THERESA Sec.26 Rt. 1
Metamora H. Kirchgessner Ten. 200 A

K RCHGRESSNER, THERESA Rt. 2
Metamora Sec. 26 160 acres

KROEPEL, CARL Rt. 2
Washburn Sec. 10 1 acre

KUNKEL, JOHN J. Rt. 1
Metamora Sec. 28 55 acres



KUNKEL, JOHN J. Rt. 1
Metamora Sec. 28 55 acres

LANDRITH, JOHN Rt. 2
Washburn Sec. 12 65 acres

LEWIS, ERNEST Rt. 1
Metamora Sec. 26 40 acres

MACKS, WALTER
Metamora Sec. 34 80 acres



MEISTER, LEO Rt. 2
Metamora Sec. 32 157 acres



MEISTER, WM. T. Rt. 1
Low Point Sec. 24 230 acres

PATTERSON, EIMET Rt. 1
Metamora Sec. 36 140 acres

MITZELFELT, CLARENCE Rt. 1
Metamora Sec. 23 260 acres

POIGNANT, FRANK Rt. 2
Low Point Sec. 28 50 acres

MOULTON, CECEL MRS. Rt. 1
Low Point Sec. 14 160 acres

POIGNANT, LOUIE Sec.11 Rt. 2
Washburn H. Poignant Ten. 200 acres

NUGENT, W. Rt. 2
Spring Bay Sec. 31 39 acres

REISING, LEO Rt. 2
Metamora Sec. 35 160 acres

SECKLER, JOE Rt. 1
Metamora Sec. 36 220 acres



SHUGARTM WALTER Rt. 1
Low Point Sec. 24 78 acres

SLUGA, ALBERT Rt. 1
Metamora Sec. 35 217½ acres

SNYDER, BERTHA Sec.33 Rt. 2
Metamora E. Winkler Ren. 300 acres

SNYDER, BERTHA Rt. 2
Washburn Sec. 2 33 acres

SNYDER, JOHN Rt. 2
Metamora Sec. 29 1 acre

STEFFEN, DANIEL Sec. 23 Rt. 1
Low Point D. B. Steffen Ten. 216 A



STEFFEN, JOHN D. Sec.23 Rt. 1
Low Point D. Steffen Ren. 102 acres

TULLIS, JOHN SR. Rt. 2
Metamora Sec. 34 447 acres

WEIS, JOHANNA ESTATE Rt. 2
Washburn Sec. 12 215 acres

URBAN, W. O. Sec. 31 Rt. 2
Metamora F. Knoche Ren.

WINKLER, RUSSELL E. Rt. 2
Metamora Sec. 28-29 147 acres

VALENTINE, E. M. Rt. 1
Low Point Sec. 15 15 acres

WOELFE, JOHN Rt. 2
Secor Sec. 18 120 acres

WALDSCHMIDT, MILTON Sec.34 Rt. 1
Metamora L. Rohman Ten. 225 acres

WRIGHT, CLIFFORD Sec. 7 Rt. 1
Secor E. Ulrich Ren. 80 acres

ROANOKE TOWNSHIP

ROANOKE

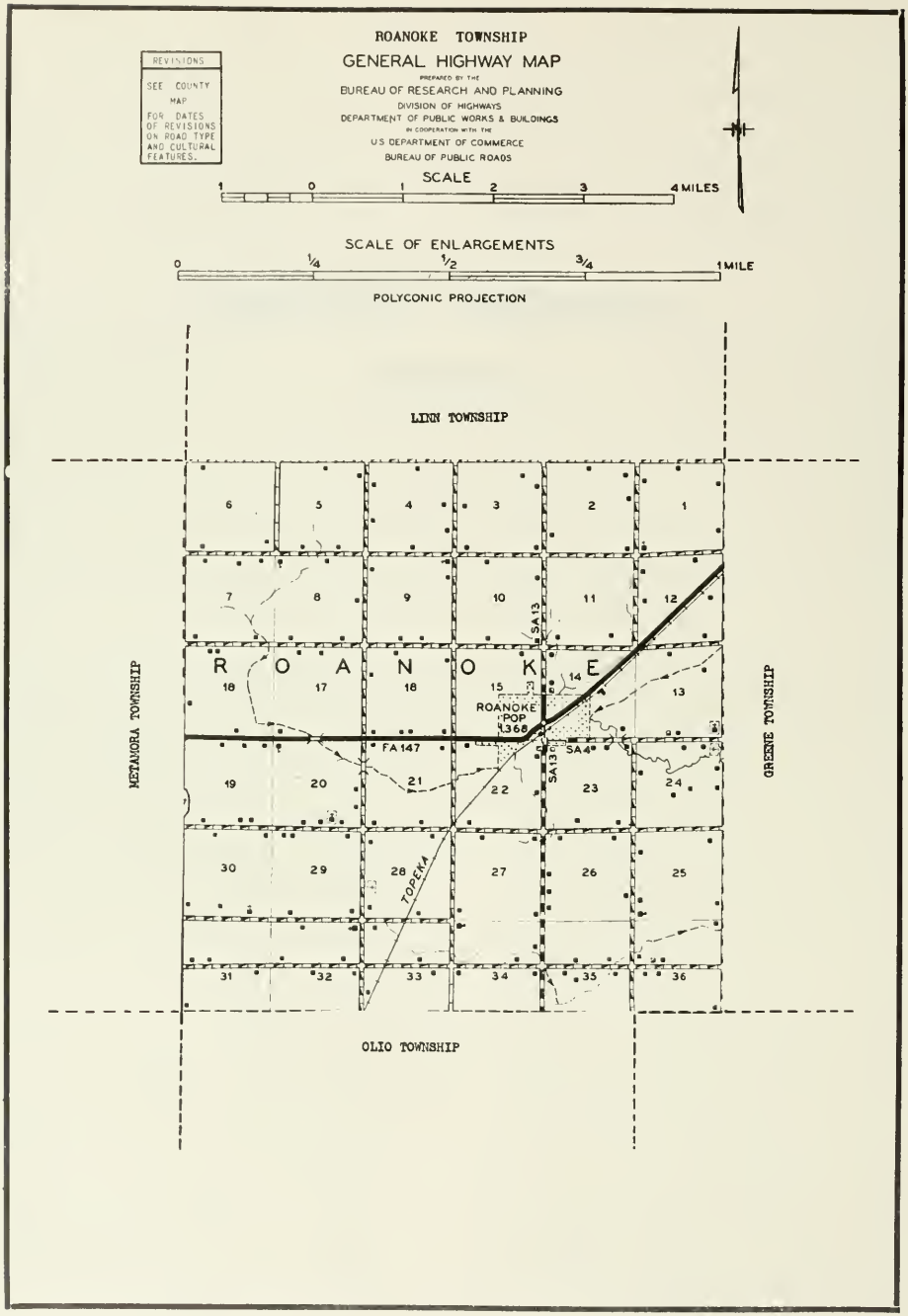
ROANOKE TOWNSHIP
GENERAL HIGHWAY MAP
PREPARED BY THE
BUREAU OF RESEARCH AND PLANNING
DIVISION OF HIGHWAYS
DEPARTMENT OF PUBLIC WORKS & BUILDINGS
IN COOPERATION WITH THE
U.S. DEPARTMENT OF COMMERCE
BUREAU OF PUBLIC ROADS
REVISIONS
SEE COUNTY MAP FOR DATES OF REVISIONS ON ROAD TYPE AND CULTURAL FEATURES.
SCALE
1 0 1 2 3 4 MILES
SCALE OF ENLARGEMENTS
0 1/4 1/2 3/4 1 MILE
POLYCONIC PROJECTION
LINN TOWNSHIP
METAMORA TOWNSHIP
GREENE TOWNSHIP
OLIO TOWNSHIP
ROANOKE
ROANOKE POP 1,368
FA147
SA13
SA4
TOPEKA

ROANOKE

Laid out in 1873 after the first railroad was built through the area, the incorporated village of Roanoke today has a population of 1,368—the same as Metamora. It is located east of Metamora on the Atcheson, Topeka & Santa Fe Railroad and on State 116. The village has numerous retail stores, service establishments, banking facilities and a postoffice. At the present time (1954), Roanoke's village president is Melvin Ladendorf and its clerk is L. H. Pruvost.

This village is the only community in Roanoke Township, with a total population of 2,062. The township was first settled in 1832 by Jacob Stephenson, who came from Kentucky. He was followed soon afterwards by J. W. Ewing, another Kentuckian. The township was organized in 1855 and named after Roanoke County, Virginia, on the suggestion of an early settler, John Gish, who came from Roanoke County.

WEYERHAUSER

4-SQUARE

LUMBER

READY-MIX CONCRETE

CONCRETE BLOCKS

LITE WEIGHT BLOCKS

ILLINOIS BUILDERS MATERIAL CO.

ROANOKE, ILLINOIS

PHONE 132

Your Cilco Servant of the Century . . .

"Reddy Kilowatt"

ON THE JOB 24 HOURS A DAY

CENTRAL ILLINOIS LIGHT CO.

316 SO. JEFFERSON, S. E.

PEORIA, ILLINOIS

PEOPLES STATE BANK

OF ROANOKE

A Sound, Friendly Progressive Bank

Member of Federal Deposit Insurance Corporation

ROANOKE, ILLINOIS PHONE 28

ED PYLES TRUCKING

Local and Long Distance Hauling

Limestone and Fertilizer Spreading — Corn Shelling

Custom Spraying

AGENTS FOR ADAMS & DOYLE

STOCK-GRAIN BODIES • LIME BODIES

PHONE 303 DEER CREEK, ILLINOIS

Marge and Joe's

TAVERN AND CAFE

dine and dance

"Just a little different"

Specializing in fried chicken and steaks

PHONE SECOR 6741

7 miles west of El Paso

6 miles east of Eureka

JOSEPH J. BEOLETTO, Prop.



ROANOKE GRADE SCHOOL
Roanoke Erected 1910

ROANOKE HIGH SCHOOL Erect. 1919
Roanoke Add. 1953 M. Sowers Prin.

ROANOKE MENNONITE CHRUCH Eureka
Ezra Yordy Bishop Rt. 1 Sec. 32 1 acre

EAST HARMONY SCHOOL Dist. # 44
Roanoke Sec. 8 Rt. 2

ROANOKE CEMETERY
Roanoke

ZION SCHOOL Sec. 1 Rt. 2
Roanoke E. A. Woltzen Owner40 acres

ROANOKE MENNONITE CEMETERY Rt. 1
Eureka Sec. 28 1½ acres

SAINT PETERS LUTHERAN CEMETERY
Roanoke Sec. 24 Rt. 1

ALTORFER, ELIZABETH MRS. Sec.34
Eureka J. Sauder Ren. 260 acres

AESCHLEMAN, KATIE & HARMS, TED
Roanoke Sec. 26 Rt. 2 20 acres

ARMSTRONG GUY Rt. 1
Roanoke Sec. 24 27 acres

AESCHLEMAN, MARIE MRS. Rt. 2
Roanoke Sec. 10 80 acres

BACHMAN, ANDREW R. Rt. 1
Roanoke Sec. 18 260 acres

ALLEN, VERA M. Sec.32 Rt. 1
Eureka R. Yoder Ren. 160 acres

BACHMAN, BEN D. Sec. 8 Rt. 1
Roanoke P. Bachman Ren. 80 acres

BACHMAN, HENRY Sec. 8 Rt. 2
Roanoke Bachman Ten. 120 acres

BACKER, BERT R. Sec. 2 Rt. 2
Roanoke H. Blunier Ren. 200 acres

BACKER, ELMER & CLARENCE Rt. 2
Roanoke Sec. 2 129 acres

BACKER, ELMER & FLORA MRS. Rt. 2
Roanoke Sec. 1 120 acres

BACKER, CLARENCE & FLORA MRS. Rt. 1
Benson Sec. 1 160 acres

BALLY, MABEL Rt. 2
Roanoke Sec. 4 100 acres

BEENDERS, ALBERT Sec. 1 Rt. 1
Benson P. Beenders Ten. 200 acres

BEER, ALBINA Sec. 14 Rt. 1
Roanoke B. Beer Jr. Ren. 155 acres



BEER (TRUST) WILLIAM Sec.17 Rt. 1
Roanoke E. Beer Ren. 80 acres

BELSLEY, BARB & KATH. Sec.25 Rt. 1
Roanoke H. Pisel Ren. 80 acres

BELSLEY, MIKE & ELLA Rt. 1
Roanoke Sec. 21 160 acres

BELSLEY, SAM Rt. 2
Roanoke Sec. 22 80 acres

BLUNIER, MARIE MRS. Sec. 6 Rt. 1
Roanoke E. Blunier Ren. 120 acres

BLUNIER, WALTER Rt. 1
Eureka Sec. 33 80 acres

BOWALD, HENRY Sec. 26 Rt. 1
Roanoke R. Hohulin Ren. 80 acres

BOWALD, JOHN Rt. 1
Secor Sec. 36 80 acres

BOWALD, JOHN Sec. 36 Rt. 1
Roanoke Arnold, W. Ren. 40 acres

FEHR, RICHARD, ANDREW, MARHTA, BENA
Roanoke Sec. 30 Rt. 1 160 acres

CAMP, EZRA J. Sec. 19 Rt. 1
Roanoke V. Gingrich Ren. 80 acres

FEHR, NATHAN & ARTHUR Rt. 1
Eureka Sec. 30 159 acres

CAMP, EZRA J. Sec. 18 Rt. 1
Roanoke J. Unzicker Owner 120 acres

FEHR, NATHAN & LE ROY Rt. 1
Eureka Sec. 30 80 acres

FEHR, ANDREW Sec. 31 Rt. 1
Eureka E. Fehr Ren. 160 acres

FISCHER, AUGUST, HULDA, NAOMI, ANNA
Roanoke Sec. 21 Rt. 1 160 acres

FISCHER, BEN H. Rt. 1
Roanoke Sec. 29 80 acres

FOERTER, JOE Rt. 2
Roanoke Sec. 16 80 acres

FOERTER, LOUISE Sec. 16 Rt. 1
Roanoke H. Aeschleman Ren. 80 acres

HANGARTNER, JOHN Sec. 16-21 Rt. 2
Roanoke K. Pizel Ten. 60 acres

HARMISH, FRANK & ESTHER Rt. 1
Eureka Sec. 31 167 acres

HARRIS, HATTIE & CAPRON, MARY Rt. 1
Roanoke P. Springer Ren.p 120 acres

HEILIGENSTEIN, HENRY Sec.27 Rt. 1
Roanoke R. Bowald Ren. 120 acres

HEILIGENSTEIN, HENRY Sec.28 Rt. 1
Roanoke H. Manning Ren. 127 acres

HODEL, ALVIN Rt. 1
Roanoke Sec. 25 160 acres

HODEL, CARL Sec. 34 Rt. 1
Eureka W. Holder Ren. 160 acres

HODEL, EDWARD T. JR. Rt. 2
Roanoke Sec. 23 200 acres

HODEL, EDWARD & RAYMOND Rt. 1
Roanoke E. Anderson Ren. Sec.20 68A

HODEL, GLEN Sec. 23 Rt. 1
Roanoke M. Kempf Ren.

HODEL, J. W. Sec. 17 Rt. 1
Roanoke B. Hodel 80 acres



HODEL, JOE W. Rt. 1
Roanoke Sec. 10 160 acres

HODEL, JOHN E. Sec. 9 Rt. 2
Roanoke W. Hodel Ren. 159 acres



HODEL, GLEN Rt. 2
Roanoke Sec. 26 220 acres

HODEL, RAYMOND & MANGOLD, JOHN
Roanoke Sec. 28 Rt. 1 152 acres

HODEL, ROBERT Rt. 2
Roanoke Sec. 9 160 acres

HODEL, SILAS J. Sec. 4-3 Rt. 2
Roanoke R. Hodel Ten. 160 acres

HOSTETLER, ED. Rt. 2
Roanoke Sec. 5 130 acres

HUNZINGER, ANNA & LILLY Sec. Rt. 1
Roanoke P. Armstrong Sec. 35 80 A

HUNZINGER, FRANK Sec.35 Rt. 1
Roanoke Sec.35 Bx. 70A 80 acres

HUNSINGER, FRANKLIN Rt. 1
Roanoke Sec. 35 160 acres

IMHOFF, CLARENCE Rt. 2
Roanoke Sec. 7 166 acres

IMHOFF, CLARENCE Sec. 6 Rt. 2
Roanoke C. Haberland Farm Hand
168 acres

JOHNSON, JOHN Rt. 1
Secor Sec. 36 160 acres

JOHNSON, JOHN Rt. 1
Secor Sec. 36 160 acres

JORDING, AUGUST Rt. 1
Roanoke Sec. 34 80 acres

KARL, LESTER Rt. 2
Roanoke Sec. 2 43 acres

KEMPF, ANNA MRS. Sec. 21 Rt. 1
Roanoke L. Kempf Mgr. 120 acres

KEMPF, SILAS DR. Sec. 20 Rt. 1
Roanoke D. Kempf Mgr. 40 acres

KENNEL, ARTHUR P. Sec. 18 Rt. 1
Roanoke D. Kennel Ren. 166 acres

KENNEL, RUBIN Rt. 1
Roanoke Sec. 11 120 acres

KENNELL, CLARENCE Rt. 2
Roanoke J. Kennel Ren. 120 acres

KENNELL, CLARENCE Rt. 2
Roanoke Sec. 9 114 acres

KENNELL, J. D. Rt. 2
Roanoke Sec. 32 160 acres

KENNELL, N. D. Sec. 28 Rt. 1
Roanoke F. Kennell Ren. 160 acres

KENNELL, REUBEN Rt. 1
Benson Sec. 1

KENNELL, REUBEN H. Rt 2
Roanoke Sec. 4 160 acres

KENNELL, CLARENCE Sec. 4 Rt. 2
Roanoke J. Ulrich Ren. 80 acres

KENYON, FLOYD A. Rt. 2
Roanoke Sec. 10 58 acres

KENNELL, SIMON Rt. 2
Roanoke Sec. 5 130 acres

LEMAN, ANDREW C. Rt. 2
Roanoke Sec. 11 & 3 160 acres

KENYON, ADA Rt. 2
Roanoke Sec. 5 160 acres



LEMAN, DAVE Sec. 27 Rt. 1
Roanoke R. Leman Ren. 160 acres

KNAPP, MAURICE Rt. 1
Eureka Sec. 34 40 acres

LEMAN, EMMA & ALTORFER, H. W. Rt. 1
Roanoke H. Blunier Ren. 200 acres
Sec. 20

LEMAN, EMMA & ALTORFER, H. W. Rt. 1

LEMAN, J. F. Rt. 1
Eureka Sec. 32 80 acres

LEHMAN, JOSEPH Sec. 35 Rt. 1
Roanoke E. Hodel Ren. 200 acres

LIGHTFOOT, C. & MISHLER, P. Rt. 1
Eureka H. Ulrich Ren. 153 acres
Sec. 33

LUDWIG, GERTRUDE Sec. 26 Rt. 1
Roanoke E. Bucher 80 acres

MANGOLD, DAVID Sec. 14 Rt. 1
Roanoke M. Mangold Ten. 160 acres

MARSHALL, JOSIE MRS. Sec.7 Rt. 1
Roanoke R. Bachman Ren. 160 acres

MARSHALL RUSSELL, RALPH, NORA &
STELLA Sec. 8 Rt. 1 180 acres
Roanoke

MARTIN, BEN P. Rt. 1
Roanoke Sec. 29 160 acres

MARTIN, JOE Rt. 1
Roanoke Sec. 26 80 acres

MC CAULEY, JAS. E. MRS. Rt. 1
Roanoke Sec. 11 240 acres

MINGER, FANNY Rt. 1
Roanoke Sec. 35 80 acres

MINGER, MARTHA & LENA Rt. 1
Roanoke Sec. 24 100 acres

MORITZ, GEORGE H. Rt. 2
Roanoke Sec. 3 86 acres

MOSER, ED Rt. 2
Roanoke Sec. 9 160 acres

MOSER, ED. Sec. 15 Rt. 1
Roanoke H. Moser Ren. 160 acres

MOSER, ELMER J. Rt. 1
Roanoke Sec. 16 160 acres

PORTH, EMIL Rt. 2
Roanoke Sec. 4 176 acres

ONKEN, WILLIAM Rt. 2
Roanoke Sec. 10 86 acres

RASSI, ANNA & MINGER, MARY Rt. 1
Roanoke Minger T. Mgr. Sec.16
80 acres

PFISTER, DAVE Rt. 1
Roanoke Sec. 19 80 acres

REDIGER, EMIL W. Sec.26 Rt. 1
Roanoke H. Leman 120 acres



PFISTER, EILZABETH MRS. Rt. 1
Roanoke Sec. 19 80 acres

RIANS, FRANCES I. Sec. 25 Rt. 1
Roanoke L. Vogel Ren. 160 acres

ROANOKE FARMERS ASSOC.
Roanoke

ROCKE, MARY Sec. 13 Rt. 1
Roanoke Wm. Hangartner Ten. 211 A

ROANOKE MOTOR CO. Rt. 1
Roanoke Martin Bros.

ROCKE, MELVIN & J,E Rt. 1
Roanoke Sec. 23 205 acres

ROCKE, JOE A. Rt. 1
Roanoke Sec. 22 2 acres

ROCKE, WILLIAM Sec. 24 Rt. 1
Roanoke J. Legel Ten. 105 acres

ROCKE, JOE W. Rt. 1
Eureka Sec. 29 80 acres

SAUDER, CARL H. Rt. 1
Roanoke Sec. 22 277 acres

SAUDER, CURTIS Rt. 1
Roanoke Sec. 27 200 acres

SCHERER, LEEP Rt. 1
Roanoke Sec 27 80 acres

SAUDER, DAVE C. Rt. 2
Roanoke Sec. 23 160 acres

SCHERER, LEE A. Sec 13 Rt. 1
Roanoke R. Scherer Ren. 275 acres

SAUDER, GEORGE & FANNIE Sec.19Rt. 1
Roanoke G. Sauder Ren. 163 acres

SCHERTZ, E. E. Sec. 32 Rt. 1
Eureka K. Ulrich Ren. 160 acres

SAUDER ROCKRIDGE FARM Sec.24 Rt. 2
Roanoke V. Hodel 124 acres



SCHERTZ, ELMER Sec. 31 Rt. 1
Eureka E. Fisher Ren. 172 acres

SCHERTZ, J. W. Sec. 18 Rt. 1
Roanoke J. Schertz Ren. 200 acres

SCHERTZ, LE ROY, Rt. 1
Eureka D. Cawley Ren. 1 acre

SCHERTZ, RAY J.
Metamora Sec. 19 160 acres

SCHERTZ, RUDY Sec. 6 Rt. 2
Roanoke J. Leman 160 acres

SCHIRER, CLARENCE Rt. 1
Roanoke Sec. 17 48 acres

SCHIRER, EARL L. Rt. 2
Roanoke Sec. 8 204 acres

SCHIRER, ELMER Rt. 2
Roanoke Sec. 3 242 acres

SCHIRER, JOHN ESTATE Sec.3 Rt. 2
Roanoke K. Schirer Ten. 150 acres

SCHIRER, SCHOOL Dist. # 45 Rt. 2
Roanoke Sec. 9

SCHUMACHER, WALTER Rt. 1
Roanoke Sec. 19 80 acres

SCHLUPP, JOHN Rt. 2
Roanoke Sec. 10 160 acres

SEABURG, MABEL Sec. 25 Rt. 1
Roanoke E. Beenders Ren. 160 acres

SCHOON, ELMER J. Rt. 2
Roanoke Sec. 12 110 acres

STEFFEN, BEN Rt. 1
Roanoke Sec. 36 80 acres

SCHUMACHER, MELVIN Rt. 1
Roanoke Sec. 36 80 acres

STEFFEN, DAVE Rt. 1
Roanoke H. Harms Ren. 7 acres

STUDER, CLARENCE H. Rt. 2
Roanoke Sec. 5 120 acres

STUDER, G. L. Rt. 2
Roanoke Sec. 7 120 acres

STUDER, LLOYD C Rt. 1
Roanoke Sec. 16 190 acres

ULRICH, EMANUEL Rt. 1
Eureka Sec. 33 153 acres

ULRICH, JOHN J. Rt. 1
Roanoke Sec. 23 36 acres

ULRICH MNFG. CO.
R. M. ULRICH RESID. Roanoke

VOGEL, LOUIS & FRIEDA Sec.12 Rt. 2
Roanoke R. H. Harper Ren. 80 acres

WAGNER, CLARA & ANNA Rt. 1
Eureka Sec. 33 159 acres

WESSEL, CARRIE MRS. Sec. 2 Rt. 2
Roanoke C. Schlomer Ten. 175 acres

WIEGAND, MORRIS, & HODEL, ED. Rt. 1
Roanoke Sec. 22 153 acres

WILEY, ERMA S. Rt. 1
Roanoke Sec. 12 80 acres

WOLFE, ANNA B. Rtl 1
Roanoke Guy Nofsinger Mgr. 63 acres

WOELFLE SISTERS Rt. 2
Secor Sec. 36 160 acres

WOLTZEN, ELICK A. Sec. 2 Rt. 2
Roanoke E. Reinken Ten. 65 acres

WOLTZEN, ERNEST & IRENE Rt. 2
Roanoke Sec. 12 120 acres

WOLTZEN, HENRY JR. Rt. 2
Roanoke Sec. 12 160 acres



WRENN MOTOR SALES INC.
Roanoke

YODER, FORREST Rt. 1
Eureka Sec. 29 80 acres

YODER, STELLA Rt. 1
Eureka Sec. 32 160 acres

YORDY, AMOS Rt. 1
Roanoke Sec. 13 159 acres

ZIMMERMAN, J. C. Sec. 20 Rt. 1
Roanoke R. Zimmerman Ren. 160 acres

ZOOK, WALTER A. Rt. 1
Eureka Sec. 32 80 acres

ZOSS, CHRIS H. Rt. 2
Roanoke Sec. 30 80 acres

ZOSS, RAY Rt. 2
Roanoke Sec. 6 100 acres

SPRING BAY TOWNSHIP

SPRING BAY

BAY VIEW GARDEN

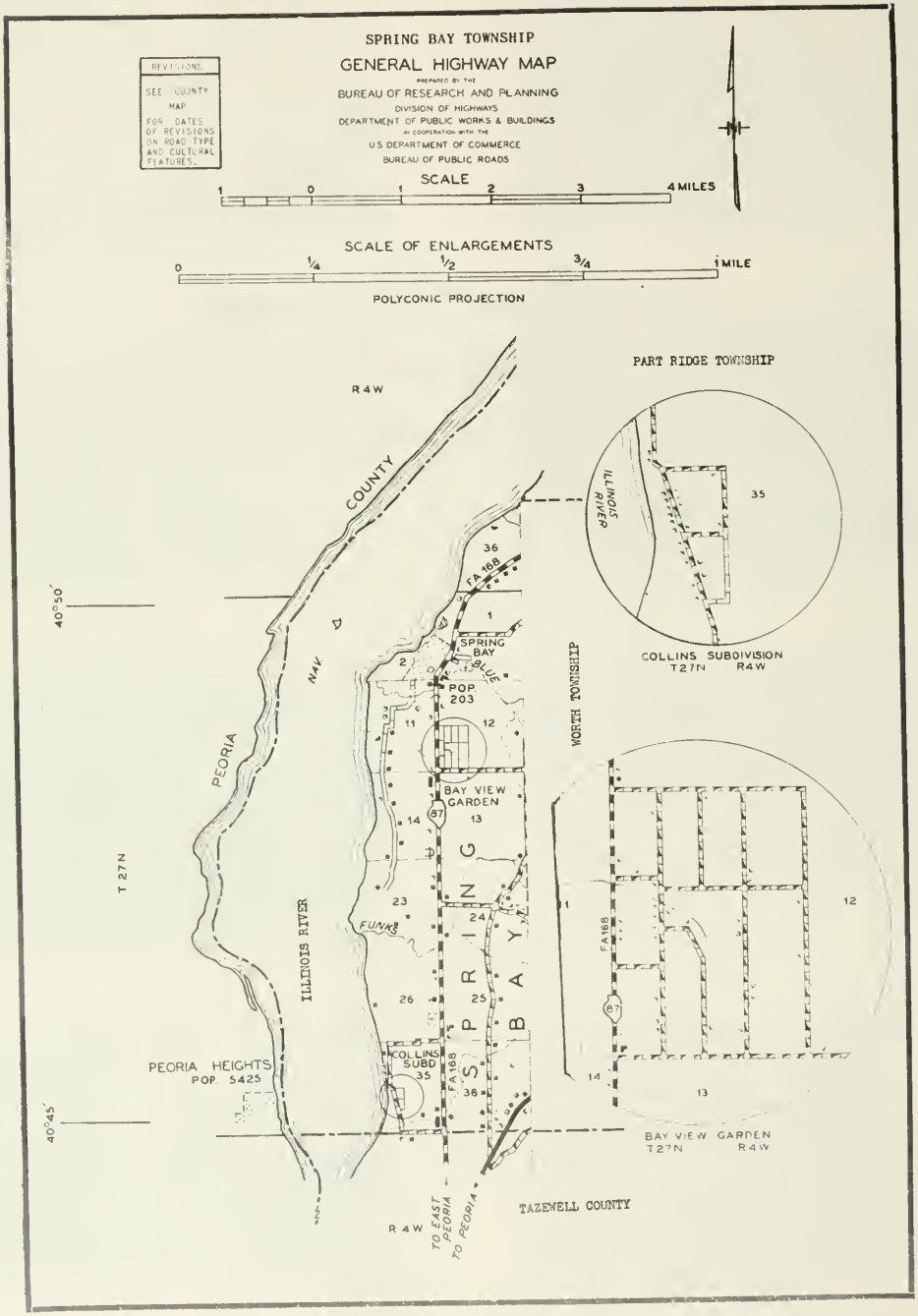
SPRING BAY TOWNSHIP
GENERAL HIGHWAY MAP
PREPARED BY THE
BUREAU OF RESEARCH AND PLANNING
DIVISION OF HIGHWAYS
DEPARTMENT OF PUBLIC WORKS & BUILDINGS
IN COOPERATION WITH THE
U.S. DEPARTMENT OF COMMERCE
BUREAU OF PUBLIC ROADS
REVISIONS
SEE COUNTY MAP FOR DATES OF REVISIONS ON ROAD TYPE AND CULTURAL FEATURES.
SCALE
1 0 1 2 3 4 MILES
SCALE OF ENLARGEMENTS
0 1/4 1/2 3/4 1 MILE
POLYCONIC PROJECTION
PART RIDGE TOWNSHIP
R 4 W
COUNTY
PEORIA
NAV
ILLINOIS RIVER
T 27 N
40°50'
40°45'
36
FA 168
1
SPRING BAY
BLUE
2
POP. 203
11
12
BAY VIEW GARDEN
87
14
13
SPRING BAY
23
FUNKS
24
26
25
COLLINS SUBD
35
36
PEORIA HEIGHTS
POP. 5425
R 4 W
TO EAST PEORIA
TO PEORIA
TAZEWELL COUNTY
WORTH TOWNSHIP
ILLINOIS RIVER
35
COLLINS SUBDIVISION
T 27 N R 4 W
1
12
FA 168
87
14
13
BAY VIEW GARDEN
T 27 N R 4 W

SPRING BAY

It was in the vicinity of Spring Bay village, on the Illinois River, that the earliest settlers of Woodford County built log cabins and paved the way for later development of the county. Although a man named Blaylock is believed to have been the first settler of the county, he did not remain long nor did he build a permanent home. Among the earliest who erected permanent cabin homes here were William Blanchard, a man named Darby, William Philips and George Kingston.

Spring Bay village was laid out in 1838 on land originally owned by Jacob Woodstock, an early settler. Today, the village has a population of 203. It is served by the postoffice at Peoria. This village is the principal community of Spring Bay Township, which has a total population of 649. The township was organized in 1855. An interesting landmark of the township is the old Eichhorn Cavern, constructed in 1850 by Peter Eichhorn and used as part of his brewery. The cave is now owned by his son, Dr. H. G. Eichhorn, a well-known Peoria physician.

BAY VIEW GARDEN

Only other community of Spring Bay Township is Bay View Garden, located south of Spring Bay village on State 87. West of it lies Lake Peoria (an enlargement of the Illinois River).

APOSTOLIC CHRISTIAN CHURCH Roanoke
Sec. 20 Rt. 1 Dave Mangold Rev. Remod. 1929

CHURCH OF THE BRETHREN Roanoke
Ira Hiatt Pastor Sec. 13 Rt. 1

BLUFF VIEW SCHOOL Rt. 6
Peoria Sec. 26

BRIDE, NICHLOS Rt. 6
Peoria Sec. 13 180 acres



SAND HILL CEMETERY Rt. 6
Peoria Sec. 26

BURROUGHS, M. J. Rt. 6
Peoria Sec. 35 204 acres

AL'S MARKET Rt. 6
Peoria



COLLINS, ROY Rt. 6
Peoria Sec. 25 160 acres

BOCKLER, ROY A. Rt. 6
Peoria Sec. 36 30 acres

COOKE, WILLIAM Rt. 6
Peoria Sec. 23 1 acre

CLATER, SAM Rt. 6
Peoria Sec. 3

EICHHORN, CHARLES Rt. 6
Peoria Sec. 11 160 acres

DANZ, ALEX Rt. 6
Peoria 178 acres

EICHHORN, H. G. DR. Rt. 6
Peoria Sec. 12 3 acres

DANZ, ERNEST MRS. Rt. 6
Peoria Sec. 23 220 acres

EICHORN, LOUISE Rt. 6
Sec. 11 114 acres

EICHHORN, EARL Rt. 6
Peoria Sec. 11

FAUBER, ORVILLE Rt. 6
Peoria Sec. 24 200 acres

SPRING BAY GARDENS Rt. 2
Spring Bay Sec. 14 20 acres



LOSER, GEO. Rt. 6
Peoria

JENNINGS, ELMER Sec. 27 Rt. 6
Peoria C. Garber Ren. 152 acres

MILLER, JOHN Rt. 6
Peoria Sec. 24 60 acres

M. L. KOHL GARAGE Rt. 6
Peoria Sec. 13 1 acre

MILLER, RHUDY Rt. 6
Peoria Sec. 19

LAMBIE, JAMES Rt. 6
Peoria Sec. 23 160 acres

MILLER, RHUDY Rt. 6
Peoria Sec. 19 75 acres

RICHS AUTO SALES Rt. 6
Peoria Sec. 12

ROHMAN, THEODORE Rt. 6
Peoria Sec. 14 271 acres

RICH, BRUCE Sec. 14 Rt. 6
Peoria C. Toler Ren. 123 acres

ROOB, A. C. Rt. 6
Peoria Sec. 25 ¾ acre

ROBERSON, BERT Rt. 6
Peoria Sec. 36 23 acres



SCHMITT, EMMA Rt. 6
Peoria Sec. 14

ROGY, JOHN J. Rt. 6
Peoria Sec. 23 360 acres

SHOTTMKIRK, REBECCA Rt. 6
Peoria Sec. 11 160 acres

SMITH, H. H. Rt. 6
Peoria Sec. 14 6 acres

STAAB, A. W. Rt. 6
Peoria Sec. 13 70 acres

STAAB, G. D. Rt. 6
Peoria Sec. 13 144 acres

STIEGLITZ, J. P. Rt. 6
Peoria 10 acres

STRAMKA'S MARKET Rt. 6
Peoria

WARNKE, MERVIN Rt. 6
Peoria Sec. 11 182 acres

WIESEHAN, C. L. Rt. 6
Peoria Sec. 26 79 acres

WILLIAMS, WILLIAM Rt. 6
Peoria Sec. 12 150 acres

WIECHMAN, FRED A. Rt. 2
Flanagan 80 acres

WINKLER, A. L. Rt. 6
Peoria Sec. 25 160 acres

WINKLER, A. H. Rt. 6
Peoria Sec. 36 26 acres

WINKLER, A. L. Rt. 6
Peoria Sec. 35 316 acres

WORTH TOWNSHIP

GERMANTOWN

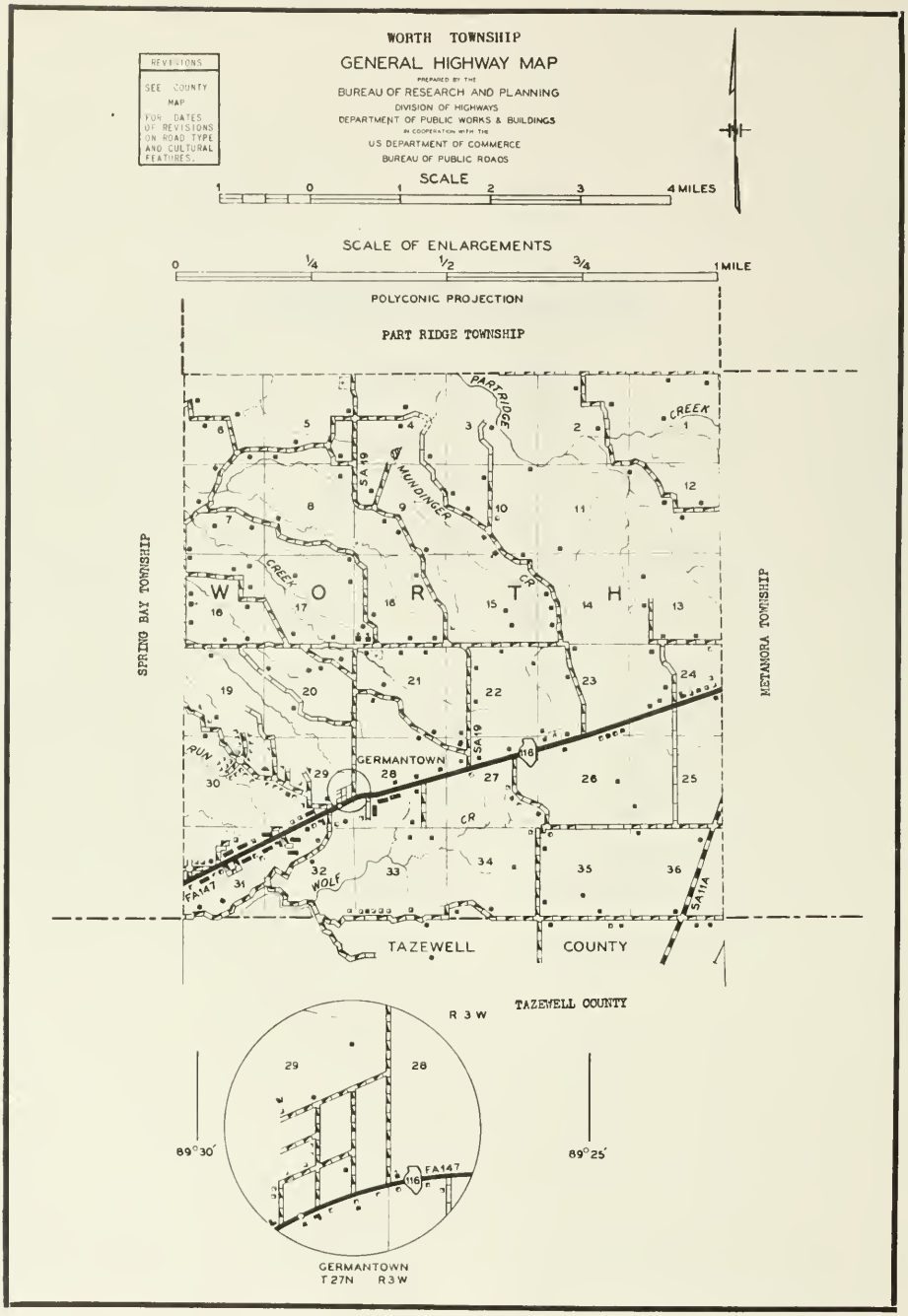
WORTH TOWNSHIP
GENERAL HIGHWAY MAP
PREPARED BY THE
BUREAU OF RESEARCH AND PLANNING
DIVISION OF HIGHWAYS
DEPARTMENT OF PUBLIC WORKS & BUILDINGS
IN COOPERATION WITH THE
U.S. DEPARTMENT OF COMMERCE
BUREAU OF PUBLIC ROADS
REVISIONS
SEE COUNTY MAP FOR DATES OF REVISIONS ON ROAD TYPE AND CULTURAL FEATURES.
SCALE
1 0 1 2 3 4 MILES
SCALE OF ENLARGEMENTS
0 1/4 1/2 3/4 1 MILE
POLYCONIC PROJECTION
PART RIDGE TOWNSHIP
SPRING BAY TOWNSHIP
METAMORA TOWNSHIP
PARTRIDGE CREEK
MUNDINGER CR
SA 19
CREEK
W O R T H
GERMANTOWN
SA 19
116
RUN
WOLF CR
FA 147
SA 14
TAZEWELL COUNTY
TAZEWELL COUNTY
R 3 W
29
28
89°30'
89°25'
FA 147
116
GERMANTOWN
T 27N R 3W

GERMANTOWN

So-called because of its original Teutonic settlers, Germantown today has a population of 300. It is located in the farming area southwest of Metamora and through it passes State 116. The village was established more than a hundred years ago on land owned by William Hoshor, who at an early date built a wayside inn, the Germantown House. An old description of the village says: "It consists of a tavern, a lager beer saloon and grocery store, a blacksmith shop and a saw mill, and is on the State Road, about six miles from Metamora."

Germantown is the only community in Worth Township, with a total population of 1,422. One of the earliest settlers of the township was the Reverend Zadock Hall, a Methodist preacher. He arrived in 1831. Jacob Schertz was among the earliest of the German settlers in the township, arriving in 1833. A Catholic church was organized by the German Catholics here as early as 1837.

ST. MARYS CHURCH Metamora
Sec. 16 Rev. Severin Lamping O. F. M.

HILLSIDE SCHOOL Sec. 18 Rt. 6
Peoria Built 1911

ST. MARYS PARISH CEMETERY Rt. 2
Metamora Sec. 21



HICKORY POINT CEMETERY
State Route 116 Sec. 23

LOURDES DIST. SCHOOL Sec. 16 Rt. 2
Metamora

ADAMS, ALBERT Rt. 2
Metamora Sec. 9 139 acres

ADOLPHSON, ARVID Rt. 2
Metamora Sec. 2 60 acres

AHRENS, ARNOLD Rt. 2
Metamora Sec. 12 200 acres



AHRENS, KENNETH Rt. 2
Metamora Sec. 12 120 acres

ALIG, ALOIS Sec. 16 Rt. 2
Metamora . C. Alig Ren. 280 acres

ALIG, LEO M. Rt. 2
Metamora Sec. 21 166½ acres

ANDERSON, BESSIE Rt. 2
Metamora Sec. 28 2¼ acres

BALDWIN, ROBERT Sec.6 Rt. 2
Metamora Hodge, C. Ren. 118 acres

BARNES, CLARENCE Rt. 1
Metamora Sec. 18 5 acres

BAUMFLEK, H. D. Caterpiller Tr.
E. Peoria Sed. 30 120 acres

BARNES, H. W. Rt. 1
Metamora 20 acres

BEECHER, C. W. Rt. 2
Metamora Sec. 19 7½ acres

BARROW, NORMAN W. Sec. 15 Rt. 2
Metamora T. Barrow Ren. 40 acres

BELSLY, HARVEY Sec. 26 Rt. 2
Metamora K. Worner Ren. 160 acres

BARROW, NORMAN W. Rt. 2
Metamora Sec. 15 80 acres

BELSLY, MAURICE Rt. 2
Metamora 237 acres

BELSEY, VERNA Sec. 5 Rt. 2
Metamora J. Belsly Ren. 218 acres

BROWN, C. R. Rt. 2
Metamora Sec. 30 7 acres

BEN GROVE Sec. 36 Rt. 1
Metamora A. Grebner Ren.p 160 acres

BRUNNER, EDWARD Rt. 1
Metamora Sec. 26

BOCKLER, ROY Rt. 2
Metamora Sec. 29 2 acres



CARLS, E. L. W. Rt. 2
Metamora Sec. 18 30 acres

BROTZ, ERNEST Rt. 2
Metamora Sec. 15 88 acres

COLLINS, ROY Rt. 6
Peoria

DIECK, WILLIAM Rt. 2
Metamora Sec. 17 60 acres



DUBOIS, ELMER Rt. 2
Metamora Sec. 24 24½ acres

DUBOIS, JAKE Rt. 2
Metamora Sec. 24 10 acres



DURST'S DAIRY-ETTE Rt. 2
Metamora Sec. 29

DURST, J. C. Rt. 2
Metamora Sec. 28 200 acres

EICHHORN, ROY Sec. 12 Rt. 2
Metamora W. Butler Ten. 160 acres

ELIZABETH PUBLIC FIELD
Metamora

FANDEL, ELIZ. G. MRS. Rt. 2
Metamora Sec. 22 171 acfes

FANDEL, LAWRENCE ESTATE Rt. 2
Metamora 180 acres

FANDEL, LEO C. Rt. 2
Metamora Sec. 20 47½ aacres

FANDEL, LEO C. Rt. 2
Metamora Sec. 20 202 acres

FANDEL, PETER R. Rt. 2
Metamora Sec. 9 180 acres

FISCUS, HARLEY Rt. 1
Metamora Sec. 33 20 acres

FLETCHER, TILDEN Sec. 2 Rt. 2
Metamora W. Ioerger Ten. 325 acres

FREEBURG, A. H. Sec. 34 Rt. 1
Metamora Q Freeburg Ren. 100 acres

GARBER, ANDREW Rt. 6
Peoria Sec. 19 150 acres

GILLIATT, LESTER — Rt. 2
Metamora — Sec. 10 — 120 acres

GOETZ, WILLIAM — Rt. 2
Metamora — Sec. 15 — 147½ acres

GREBNER, ALBERT — Rt 2
Metamora — Sec. 9 — 160 acres

GREBNER, ALFRED & ISIDOR — Rt. 1
Metamora L. Grebner Ren. — 120 acres
Sec. 23 & 26

GREBNER, CLARENCE — Rt. 2
Metamora — Sec. 7 — 124 acres

GREBNER, E. J. — Rt. 2
Metamora — Sec. 18 — 90 acres

GREBNER, E. J. Sec. 20 — Rt. 2
Metamora D. Blankenship Ren. — 118 A

GREBNER, RUDOLPH — Rt. 2
Metamora — Sec. 8 — 160 acres

GREEN, IVA Sec. 5 Rt. 1
Metamora C. C. Jaggers Ren. 90 acres

GREINER, EMMA Rt. 2
Metamora Sec. 22 189 acres

GROVE, BEN Rt 1
Metamora Sec. 25 80 acres

GROVES, ORVILLE Sec. 35 Rt. 1
Washington H. Grove Ren. 300 acres

HAM, L. W. CMR 119
E. Peoria Sec. 36 6½ acres

HARROLN, E. F Sec. 14 Rt. 2
Metamora W. Henrichsmeyer 150 acres

HATCHER, SAMUEL Rt. 1
Metamora Sec. 33 20 acres

HOFFER, E. G. Rt. 6
Peoria Sec. 18 387 acres

HOFFER, J. F. Caterpiller Trail
E. Peoria Sec. 31 40½ acres

HOFFMAN, G. E. Rt. 2
Metamora Sec. 30 200 acres



HOKIN & JACOBS MOTEL PEORIAN
Peoria CMR 119 Sec. 29

HOPKINS, HELEN E. MRS. Rt. 2
Metamora Sec. 17 140 acres

HUSER, CARL Rt. 1
Metamora Sec. 27 11 acres

IOERGER, CLARENCE L. Rt. 2
Metamora Sec. 27 155 acres

IRVING, CASS E. Rt. 2
Metamora Sec. 2 207 acres

JAGGERS, C. C. Rt. 2
Metamora Sec. 5 198 acres

KAMP, JOE MRS. Rt. 2
Metamora Sec. 4 182 acres

KIESEWETTER, GEO. M. Rt. 2
Metamora Sec. 20 124 acres

KAMP, LYLE Rt. 2
Metamora Sec. 4 102 acres

KIESEWETTER, WILLIAM Rt. 2
Metamora Sec. 21 179 acres

KERKER, OTTO Rt. 2
Metamora Sec. 20 80 acres

KINHOFER, CHARLES Rt. 1
Metamora Sec. 24 148 acres

KIESEWETTER, FRANK C. Rt. 2
Metamora Sec. 16 181 acres

KRAMER, LEE Sec. 17 Rt. 2
Metamora C. Grebner Ren. 192 acres

KRUMHOLZ, JOHN Rt. 2
Metamora Sec. 17 120 acres

LETOURNEAU WESTINGHOUSE PROVING
GROUND Metamora Sec. 7 Rt. 2

LA MORDER, IRA N. Caterpiller Trail
E. Peoria Sec. 4 acres

LEWISK WILLAIM A. P. O. Box 186
E. Peoria Sec. 20 42 acres

LEE, FRANK Rt. 2
Metamora Sec 7 80 acres

LINK, VERNON Rt. 2
Metamora Sec. 23 13¾ acres

LETOURNEAU WESTINGHOUSE PROVING
GROUND Metamora Sec. 7 Rt. 7

LRELLER, JOHN CMR 119
E. Peoria Sec. 30 90 acres

MAHLE, GEORGE C. Rt. 1
Metamora Sec. 33 200 acres

MAIN, GEORGE Rt. 2
Metamora Sec. 6 120 acres

MALONE, HUGH & WILMA Rt. 2
Metamora Sec 27 56 acres

MARCHAND, C. E.. MR. & MRS. Rt. 2
Metamora S

MARCHANDS STEAK HOUSE Rt. 6
Peoria Sec. 29

MC CULLOUGH, FRED Rt. 2
Metamora Sec. 23 100 acres

MEISMER, VERNON Rt. 2
Metamora Sec. 13 200 acres

MORGAN, DONALD L. Rt. 2
Metamora Sec. 29 1 acre

MUNDINGER, ERNEST JR. Rt. 6
Peoria Sec. 32 81 acres

NOE, ANTHONY Rt. 2
Metamora Sec. 21 1 acre

MUNSON, C. C. Rt. 6
Peoria Sec. 25 14 acres

NOE, EWARD Rt. 6
Peoria Sec. 32 165 acres

NAUMAN, LEONARD Rt. 2
Metamora Sec. 22 120 acres

NOE, EWARD Rt. 6
Peoria Sec. 32

NIEUKIRK, LOUIS Sec. 9 Rt. 2
Metamora C. Rymann 140 acres

NOE, GEO. Rt. 6
Peoria Sec. 18 160 acres

OSLER, LOUISE Rt. 2
Metamora Sec. 10 200 acres

PEDRICK, BERTHA Rt. 2
Metamora Sec. 29 40 acres

PARR, CATHERINE Rt. 2
Metamora Sec. 10 80 acres



PETTY, CLYDE N. Rt. 2
Metamora Sec. 29 113 acres

PAUL, LOUIS Rt. 2
Metamora Sec. 13 60 acres

PHILLIPS, VERNON Rt. 2
Metamora Sec. 11 100 acres

PEDRICK, BERTHA Rt. 2
Metamora Sec. 29 40 acres

KASSIK JOHN E. Rt. 1
Metamora Sec. 13 155 acres

REINMANN, CATHERINE Rt. 2
Metamora Sec. 22 63 acres

REINMANN, CHRIS ESTATE Rt. 2
Metamora Sec. 15 137 acres



REYNOLDS, ERVIN Rt. 1
Metamora Sec. 33 30 acres

REYNOLDS, JASPER Rt. 1
Metamora Sec. 33 16 acres

RIGGERT, H. W. Sec. 24 Rt. 2
Metamora Tellmer Farm 167 acres



ROBINSON, WILLARD Rt. 2
Metamora Sec. 6 188 acres

ROHMAN, PETER Rt. 2
Metamora Sec. 30 35½ acres

ROTH, ELIZABETH Rt. 2
Metamora Sec. 23 164 acres

ROTH, ELIZABETH Rt. 1
Metamora Sec. 23 80 acres

ROTH, LEE Rt. 1
Metamora Sec. 33 30 acres

ROTH, MICHAEL Rt. 1
Metamora Sec. 34 296 acres

SCHAIDLE, CARL Rt. 2
Metamora Sec. 21 84 acres

SCHEIRER, FERDINAND Rt. 2
Metamora (Renter) 160 acres

SCHEIRER, ROBERT & LILLIAN Rt. 2
Metamora Sec. 8 160 acres

SCHEATZ, ANNA Sec. 35 Rt. 1
Metamora K. Imoff Ren. 140 acres

SCHERTZ, M. D. Sec. 36 Rt. 1
Washington J. Byler Ren. 220 acres

SCHIERER, EARL Rt. 2
Metamora Sec. 3 560 acres

SCHIERER, EARL Rt. 2
Metamora Sec. 4 45 acres

SCHIRER, EARL L. Rt. 2
Metamora Sec. 1 256 acres

SCHIERER, ROBERT Sec. 8 Rt. 2
Metamora K. Arwine Ren. 160 acres

SCHMITT, WALTER Rt. 1
Metamora Sec. 27 80 acres

SCHNEIDER, PETER, A. Rt. 2
Metamora Sec. 16 151 acres

SCHNEIDER, PETER Sec. 16 Rt. 2
Metamora C. Schneider 151 acres

GERMANTOWN GARAGE Sec. 29 Rt. 2
Metamora Wm. Schneider 1¾ acres



SCHROEDER, H. J. Rt. 2
Metamora Sec. 29 2½ acres

SCHUMACHER, EDWARD L. Rt. 1
Washington Sec. 35 100 acres

SCHUPP, WILLIAM Rt. 2
Metamora Sec. 10 51 acres

SCHWENK, AGNES, ISIDOR & JOE Rt. 2
Metamora Sec. 8 147 acres

SHEPPARD, E. C. Rt. 2
Metamora Sec. 17 10 acres

SNYDER, JOHN C. Sec. 1 Rt. 1
Metamora H. Kenagy Ten. 168 acres

SOMMER, ALBERT J. Rt. 1
Metamora Sec. 36 224 acres



STAAB, A. W. Rt. 6
Peoria Sec. 19 148 acres

STOKES, CLEMENT Sec. 21 Rt. 2
Metamora G. Koenig Ren. 210 acres

STOREY, GEORGE B. MRS. Rt. 1
Washington Sec. 35 180 acres

STOTLER, G. F. Rt. 2
Metamora Sec. 29 1 3/10 acres

STREID, BEN Rt. 1
Metamora Sec. 24 127 acres

STREID, PETER Sec. 24 Rt 2
Metamora B. Streid Ren. 160 acres

SWEENEY, W. Rt. 6
Peoria Sec. 32 55 acres

TEUERLE, ANTHONY Rt. 2
Metamora Sec. 16 62 acres

TJARKO, CARL Rt. 1
Metamora Sec. 35 20 acres

TURNER Rt. 6
Peoria Sec. 19

TURNER, CARL(Left) Sec. 33 Rt. 1
REYNOLDS, W. A. (Right) Metamora

TURNER, C. L. Rt. 2
Metamora Sec. 19 40 acres

VON SEEGER, O. S.Caterpiller Trail.
Peoria Sec. 30 7 acres

WALTER, ZIMMERMAN, Rt. 2
Metamora Sec. 22 77 acres

WATTER, A. RL Rt. 2
Metamora Sec. 16 49 acres

WELTE, J. CHARLES Rt. 2
Metamora Sec. 28 30¾ acres

WERNSMAN, ALBERT P. Rt. 2
Metamora Sec. 21 8 acres



WERNSMAN, LYLE Sec. 28 Rt. 2
Metamora Dean Woosley Rent. 1 acre

WERNSMAN TAVERN Rt 2
Germantown

WHITE, B. E. Rt. 2
Metamora Sec. 18 80 acres

WINKLERS, ELMER ESTATE Rt. 1
Metamora G. Crank Ren. 280 acres

WINKLER, GEO. H. Rt. 6
Peoria Sec. 7 133 acres



WINKLER, GLEN Rt. 2
Metamora Sec. 22 5 acres

WINKLER, J. Rt. 2
Metamora Sec. 22 50 acres

WINKLER, MORRIS Rt. 6
Peoria Sec. 18

WOLF, R. D. Rt. 2
Metamora Sec. 29 24 acres

ZILCH, RAY Rt. 6
Metamora

YORK, GEORGE A. Rt. 2
Metamora Sec. 27 3 acres

ZIMMERMAN, L. R. Rt. 2
Metamora Sec. 6 157 acres

ILLINOIS STATE CAPITOL



THE ILLINOIS STATE FLAG

STATE FLAG OF ILLINOIS

Illinois' State Flag was officially adopted on July 6, 1915, after a vigorous campaign by Mrs. Ella Park Lawrence, State Regent of the Daughters of the American Revolution.

Early in 1912, Mrs. Lawrence began visiting local D. A. R. chapters throughout Illinois seeking cooperation in promoting selection of an official State banner to place in the Continental Memorial Hall in Washington, D. C. In 1913, Mrs. Lawrence offered a prize of $25.00 to the Illinois D. A. R. chapter submitting the best design for the banner. She also wrote to members of the General Assembly seeking their cooperation.

Four judges were then selected to choose the winning design. Thirty-five designs were submitted and the Rockford Chapter entry was chosen as Illinois' future emblem.

State Senator Raymond D. Meeker introduced the bill which was to legalize the flag. After passage in the Senate it was pushed through the House of Representatives, despite an overcrowded calendar.

The measure automatically became a law July 6, 1915, when the Governor failed to affix his signature to the bill.

The first official flag, made in Washington, D. C., was three by five feet in size, of white silk. Flags were given by Mrs. Lawrence to Secretary of State; Daughters of the American Revolution in Illinois; National Society Daughters of the American Revolution in Illinois; National Society Daughters of the American Revolution (to hang in Memorial Continental Hall, Washington, D. C.); Rebecca Parke Chapter, Galesburg and the Illinois State Historical Society.

Visitors to Springfield cannot fail to notice the State Banner flanking the Stars and Stripes in the Rotunda at the State House. In the same juxtaposition it appears in the office of the Secretary of State. It is flown on ceremonial days by numerous patriotic bodies throughout the State. For officials and the public alike it stands as a reminder of our greatness as a State and our pride in our membership in the United States of America.

WILLIAM G. STRATTON

Governor

Born at Ingelside in Lake County
on February 26, 1914

PAST GOVERNORS OF ILLINOIS

Name	Date of birth	Place of birth	Inaugurated	From what county	Date of death	Place of death
Shadrach Bond, Dem	Nov. 24, 1773	Frederickstown, Md	Oct. 6, 1818	St. Clair	Apr. 12, 1832	Kaskaskia
Edward Coles, Dem	Dec. 15, 1786	Albermarle County, Va	Dec. 5, 1822	Madison	July 7, 1868	Philadelphia
Ninian Edwards, Dem[1]	Mar. 17, 1775	Montgomery County, Md	Dec. 6, 1826	Madison	July 20, 1833	Belleville
John Reynolds, Dem[2]	Feb. 26, 1788	Montgomery County, Pa	Dec. 6, 1830	St. Clair	May 8, 1865	Belleville
William L. D. Ewing, Dem[3]	Aug. 31, 1795	Logan County, Ky	Nov. 17, 1834	Fayette	Mar. 25, 1846	Springfield
Joseph Duncan, Dem	Feb. 22, 1794	Paris, Ky	Dec. 3, 1834	Morgan	Jan. 15, 1844	Jacksonville
Thomas Carlin, Dem	July 18, 1789	Fayette County, Ky	Dec. 7, 1838	Greene	Feb. 14, 1852	Carrollton
Thomas Ford, Dem	Dec. 5, 1800	Uniontown, Pa	Dec. 9, 1842	Ogle	Nov. 3, 1850	Peoria
Augustus C. French, Dem[4]	Aug. 2, 1808	Hill, N. H	Dec. 8, 1846 Jan. 8, 1849	Crawford	Sept. 4, 1864	Lebanon
Joel Aldrich Matteson, Dem	Aug. 8, 1808	Watertown, N. Y	Jan. 10, 1853	Will	Jan. 31, 1873	Chicago
William H. Bissell, Rep[5]	Apr. 25, 1811	Painted Post, N. Y	Jan. 12, 1857	Monroe	Mar. 18, 1860	Springfield
John Wood, Rep	Dec. 20, 1798	Moravia, N. Y	Mar. 21, 1860	Adams	June 11, 1880	Quincy
Richard Yates, Rep	Jan. 18, 1815	Warsaw, Ky	Jan. 14, 1861	Morgan	Nov. 27, 1873	St. Louis, Mo.
Richard J. Oglesby, Rep	July 25, 1824	Oldham County, Ky	Jan. 16, 1865	Macon	Apr. 24, 1899	Elkhart
John M. Palmer, Rep	Sept. 13, 1817	Eagle Creek, Ky	Jan. 11, 1869	Macoupin	Sept. [illegible], 1900	Springfield
Richard J. Oglesby, Rep[6]	July 25, 1824	Oldham County, Ky	Jan. 13, 1873	Macon	Apr. 24, 1899	Elkhart
John L. Beveridge, Rep	July 6, 1824	Greenwich, N. Y	Jan. 23, 1873	Cook	May 3, 1910	Hollywood, Calif.
Shelby Moore Cullom, Rep[7]	Nov. 22, 1829	Wayne County, Ky	Jan. 8, 1877 Jan. 10, 1881	Sangamon	Jan. 28, 1914	Washington
John M. Hamilton, Rep	May 28, 1847	Union County, Ohio	Feb. 6, 1883	McLean	Sept. 23, 1905	Chicago
Richard J. Oglesby, Rep	July 25, 1824	Oldham County, Ky	Jan. 30, 1885	Macon	Apr. 24, 1899	Elkhart
Joseph W. Fifer, Rep	Oct. 28, 1840	Staunton, Va	Jan. 14, 1889	McLean	Aug. 6, 1938	Bloomington
John P. Altgeld, Dem	Dec. 30, 1847	Felters, Germany	Jan. 10, 1893	Cook	Mar. 12, 1902	Joliet
John R. Tanner, Rep	Apr. 4, 1844	Warrick, County, Ind	Jan. 11, 1897	Clay	May 23, 1901	Springfield
Richard Yates, Rep	Dec. 12, 1860	Jacksonville	Jan. 14, 1901	Morgan	Apr. 11, 1936	Springfield
Charles S. Deneen, Rep	May 4, 1863	Edwardsville	Jan. 9, 1905 Jan. 18, 1909	Cook	Feb. 5, 1940	Chicago
Edward F. Dunne, Dem	Oct. 12, 1853	Waterville, Conn	Feb. 3, 1913	Cook	May 24, 1937	Chicago
Frank O. Lowden, Rep	Jan. 26, 1861	Sunrise, Minn	Jan. 8, 1917	Ogle	Mar. 20, 1943	Tucson, Ariz.
Len Small, Rep	June 16, 1862	Kankakee	Jan. 10, 1921 Jan. 12, 1925	Kankakee	May 17, 1936	Kankakee
Louis L. Emmerson, Rep	Dec. 27, 1863	Albion	Jan. 14, 1929	Jefferson	Feb. 4, 1941	Mt. Vernon
Henry Horner, Dem[8]	Nov. 30, 1879	Chicago	Jan. 9, 1933 Jan. 4, 1937	Cook	Oct. 6, 1940	Winnetka
John H. Stelle, Dem	Aug. 10, 1891	McLeansboro	Oct. 6, 1940	Hamilton		
Dwight H. Green, Rep	Jan. 9, 1897	Ligonier, Ind	Jan. 13, 1941 Jan. 8, 1945	Cook		
Adlai E. Stevenson, Dem	Feb. 5, 1900	Los Angeles, Calif	Jan. 10, 1949	Lake		

[1] Territorial governor, 1809-1818. [2] Governor Reynolds resigned November 17, 1834, to become representative in Congress; succeeded by William L. D. Ewing. [3] W. L. D. Ewing was acting Lieutenent Governor and became Governor during the interim between Governor John Reynold's resignation and election to Congress and the election of Governor Joseph Duncan. [4] Governor French was re-elected under the Constitution of 1848. [5] Governor Bissell dies March 18, 1860; succeeded by John Wood, Lieutenant Governor. [6] Governor Oglesby resigned January 23, 1873, to become U.S. Senator; succeeded by John L. Beveridge, Lieutenant Governor. [7] Governor Cullom resigned February 8, 1883, to become U.S. Senator; succeeded by John M. Hamilton, Lieutenant Governor. [8] Governor Horner died October 6, 1940; succeeded by John H. Stelle, Lieutenant Governor.

Roster of State Officers

UNITED STATES SENATORS FROM ILLINOIS

Name	Term of service	Residence	Remarks
Ninian Edwards, Dem	1818-1819	Kaskaskia	
Jesse B. Thomas, Dem	1818-1823	Kaskaskia	
Ninian Edwards, Dem	1819-1824	Edwardsville	Own successor. Resigned 1824.
Jesse B. Thomas, Dem	1823-1829	Edwardsville	Own successor.
John McLean, Dem	1824-1825	Shawneetown	Vice Edwards, resigned.
Elias Kent Kane, Dem	1825-1831	Kaskaskia	To succeed McLean.
John McLean, Dem	1829-1830	Shawneetown	Died Oct. 14, 1830.
David J. Baker, Dem	Nov. 12-Dec. 11, 1830	Kaskaskia	Appointed, vice McLean, deceased.
John M. Robinson, Dem	1830-1835	Carmi	To succeed Baker.
Elias Kent Kane, Dem	1831-1835	Kaskaskia	Own successor. Died Dec. 12, 1835.
John M. Robinson, Dem	1835-1841	Carmi	Own successor.
William L. D. Ewing, Dem	1835-1837	Vandalia	Vice Kane, deceased.
Richard M. Young, Dem	1837-1843	Jonesboro	To succeed Ewing.
Samuel McRoberts, Dem	1841-1843	Waterloo	Vice Robinson. Died Mar. 22, 1843.
Sidney Breese, Dem	1843-1849	Carlyle	To succeed Young.
James Semple, Dem	1843-1847	Alton	Appointed, vice McRoberts deceased.
Stephen A. Douglas, Dem	1847-1853	Quincy	To succeed Semple.
James Shields, Dem	1849-1855	Springfield	To succeed Breese.
Stephen A. Douglas, Dem	1853-1859	Chicago	Own successor.
L. Trumbull, Anti-Neb., Dem.	1855-1861	Belleville	To succeed Shields.
Stephen A. Douglas, Dem	1859-1861	Chicago	Own successor. Died June 3, 1861.
Lyman, Trumbull, Rep	1861-1867	Chicago	Own successor.
Orville H. Browning, Rep	1861-1863	Quincy	Appointed, vice Douglas.
William A. Richardson, Dem	1863-1865	Quincy	To succeed Browning.
Richard Yates, Rep	1865-1871	Jacksonville	To succeed Richardson.
Lyman Trumbull, Rep	1867-1873	Chicago	Own successor.
John A. Logan, Rep	1871-1877	Chicago	To succeed Yates.
Richard J. Oglesby, Rep	1873-1879	Decatur	To succeed Trumbull.
David Davis, Ind	1877-1883	Bloomington	To succeed Logan.
John A. Logan, Rep	1879-1885	Chicago	To succeed Oglesby.
Shelby M. Cullom, Rep	1883-1889	Springfield	To succeed Davis.
John A. Logan, Rep	1885-1886	Chicago	Died Dec. 26, 1886.
Charles B. Farwell, Rep	1887-1891	Chicago	Vice Logan, deceased.
Shelby M. Cullom, Rep	1889-1895	Springfield	To succeed himself.
John M. Palmer, Dem	1891-1897	Springfield	To succeed Farwell.
Shelby M. Cullom, Rep	1895-1901	Springfield	To succeed himself.
William E. Mason, Rep	1897-1903	Chicago	To succeed Palmer.
Shelby M. Cullom, Rep	1901-1907	Springfield	To succeed himself.
Albert J. Hopkins, Rep	1903-1909	Aurora	To succeed Mason.
Shelby M. Cullom, Rep	1907-1913	Springfield	To succeed himself.
*William Lorimer, Rep	1909-1912	Chicago	To succeed Hopkins.
James Hamilton Lewis, Dem	1913-1919	Chicago	To succeed Cullom.
Lawrence Y. Sherman, Rep	1913-1915	Springfield	In place of Lorimer.
Lawrence Y. Sherman, Rep	1915-1921	Springfield	To succeed himself.
Medill McCormick, Rep	1919-1925	Chicago	To succeed Lewis.
William B. McKinley, Rep	1921-1927	Champaign	To succeed Sherman.
Charles S. Deneen, Rep	1925-1931	Chicago	To succeed McCormick.
†Frank L. Smith, Rep	1927-	Dwight	To succeed McKinley.
Otis F. Glenn, Rep	1928-1933	Murphysboro	In place of Frank L. Smith.
James Hamilton Lewis, Dem	1931-1937	Chicago	To succeed Deneen.
William H. Dieterich, Dem	1933-1939	Beardstown	To succeed Glenn.
James Hamilton Lewis, Dem	1937-1939	Chicago	Died April 9, 1939.
Scott W. Lucas, Dem	1939-1945	Havana	To succeed Dieterich.
James M. Slattery, Dem	1939-1940	Chicago	Appointed; vice Lewis, deceased.
C. Wayland Brooks, Rep	1940-1943	Chicago	Elected to fill Lewis term.
C. Wayland Brooks, Rep	1943-1949	Chicago	
Scott W. Lucas, Dem	1945-1951	Havana	
Paul H. Douglas, Dem	1949-1955	Chicago	
Everett McKinley Dirksen, Rep.	1951-1957	Pekin	

* Unseated, election being declared illegal by Senate.
† Refused his seat by action of the Senate.

• • • • •

NUMBER OF CHICKENS - DAIRY CATTLE - ALL CATTLE - HOGS

ILLINOIS - 102 Counties

Source: Based on 1953 Data
USDA

County	Number Chickens	Number Dairy Cattle	Number All Cattle	Number Hogs
Adams	243,700	15,700	57,800	140,200
Alexander	34,900	1,100	4,300	5,700
Bond	192,000	7,800	23,900	40,000
Boone	117,300	19,800	45,900	32,100
Brown	86,900	2,700	16,300	58,000
Bureau	296,300	13,700	92,800	187,500
Calhoun	89,900	2,800	11,100	31,000
Carroll	185,200	13,900	67,900	100,600
Cass	89,900	3,600	18,000	34,000
Champaign	292,200	11,400	53,900	60,500
Christian	201,700	7,000	37,300	79,100
Clark	230,100	6,500	23,200	36,800
Clay	290,300	5,300	20,800	19,700
Clinton	339,900	13,200	27,800	26,100
Coles	159,300	5,200	23,600	46,600
Cook	234,600	12,500	27,700	42,400
Crawford	191,200	4,800	21,500	31,700
Cumberland	201,800	5,800	16,900	19,300
DeKalb	236,900	13,600	93,600	163,400
DeWitt	105,600	4,100	26,400	41,900
Douglas	138,100	3,200	16,900	22,300
DuPage	171,300	8,300	21,700	24,200
Edgar	162,800	7,400	33,100	59,900
Edwards	148,800	2,100	12,900	31,500
Effingham	332,800	12,100	28,200	17,500
Fayette	385,800	11,500	32,400	25,300
Ford	226,000	5,300	31,100	46,400
Franklin	156,900	4,600	14,900	15,800
Fulton	209,500	9,600	64,800	149,500
Gallatin	116,600	2,000	10,600	19,600
Greene	131,200	6,400	36,800	24,100
Grundy	136,100	4,900	26,000	18,100
Hamilton	263,400	4,700	14,600	18,600
Hancock	237,900	12,100	64,800	149,500
Hardin	44,300	1,900	8,700	5,600
Henderson	74,100	3,800	30,900	91,600
Henry	353,300	13,900	101,400	288,000
Iroquois	534,200	13,500	61,500	71,000
Jackson	172,100	7,600	22,100	23,200
Jasper	385,800	6,000	23,900	33,400
Jefferson	311,700	7,200	24,000	28,200
Jersey	121,500	5,500	22,600	47,000
Jo Daviess	247,800	97,100	69,600	83,800
Johnson	102,400	3,500	16,700	11,300
Kane	192,400	27,500	83,900	59,900
Kankakee	258,000	9,900	34,900	35,500
Kendall	138,400	4,600	31,400	52,600
Knox	203,800	9,600	70,200	165,700

County	Number Chickens	Number Dairy Cattle	Number All Cattle	Number Hogs
Lake	187,700	13,400	33,200	25,400
LaSalle	380,000	18,500	102,600	114,300
Lawrence	116,800	2,700	11,600	17,100
Lee	233,600	14,700	79,900	83,800
Livingstone	586,800	14,000	62,900	61,600
Logan	207,400	7,400	37,000	54,500
McDonough	143,900	7,900	52,500	149,500
McHenry	246,300	46,400	89,300	38,700
McLean	399,600	17,100	99,600	150,300
Macon	165,900	6,200	34,100	39,200
Macoupin	298,900	16,100	57,600	102,100
Madison	349,900	18,600	46,000	53,100
Marion	269,000	6,400	24,300	19,300
Marshall	147,000	5,200	30,200	62,200
Mason	94,300	3,600	17,900	22,400
Massac	92,500	2,500	12,700	14,400
Menard	98,000	3,000	21,300	45,400
Mercer	151,000	6,300	51,500	198,100
Monroe	248,400	4,000	11,400	29,200
Montgomery	323,200	14,200	43,300	71,100
Morgan	167,700	5,400	40,500	100,100
Moultrie	120,400	5,500	17,900	15,400
Ogle	302,000	22,900	101,300	125,000
Peoria	211,100	8,200	42,600	84,600
Perry	169,900	6,100	17,800	20,100
Piatt	118,700	4,900	24,400	38,200
Pike	189,500	8,200	56,600	176,200
Pope	62,400	2,500	11,600	3,500
Pulaski	71,900	2,500	10,500	16,500
Putnam	45,600	1,900	13,700	25,900
Randolph	241,900	11,400	32,000	36,400
Richland	208,900	5,200	17,300	14,100
Rock Island	168,100	7,200	39,500	103,600
St. Clair	302,900	10,200	26,500	43,100
Saline	152,800	3,100	15,800	16,300
Sangamon	194,400	8,300	52,000	116,100
Schuyler	101,200	5,500	23,400	62,600
Scott	80,200	2,100	14,700	54,100
Shelby	346,900	13,400	40,500	49,600
Stark	84,800	3,000	27,200	85,300
Stephenson	373,200	38,700	93,600	125,000
Tazewell	182,800	10,300	45,500	61,500
Union	104,600	6,000	17,600	16,500
Vermilion	267,100	8,000	42,200	76,800
Wabash	78,400	1,600	8,400	14,000
Warren	124,000	6,100	60,400	192,400
Washington	274,600	12,800	27,400	19,100
Wayne	416,300	8,900	32,000	33,100
White	166,900	2,900	15,600	32,400
Whiteside	313,400	20,100	81,600	135,600
Will	305,000	14,500	48,300	33,900
Williamson	115,500	4,600	14,200	10,800
Winnebago	179,500	19,600	66,100	67,100
Woodford	188,500	7,900	43,800	51,700
STATE TOTAL	20,948,000	931,000	3,869,000	6,297,000

BREEDING TABLES

INCUBATION AND GESTATION PERIODS

INCUBATION

Canaries	14 Days
Chickens	21 Days
Ducks	30 Days
Guineas	28 Days
Geese	30 Days
Ostriches	41 Days
Pheasants	25 Days
Pigeons	21 Days
Parrots	40 Days
Swan	42 Days
Turkeys	28 Days

GESTATION

Ass	12 Months
Bear	6 Months
Bitch	9 Weeks
Camel	11-12 Months
Cow	9 Months
Cat	8 Weeks
Deer	8 Months
Dromedary	12 Months
Dormouse	31 Days
Elephant	21 Months
Goat	5 Months
Guinea Pig	21 Days
Giraffe	14 Months
Lion	108 Days
Mare	11 Months
Monkey	7 Months
Opossum	26 Days
Rabbit	30 Days
Sheep	5 Months
Sow	16 Weeks
Squirrels and Rats	28 Days
Wolf and Fox	62 Days

GESTATION TABLE

Average Gestation Period			
	Weeks	or Days	Extremes (days)
Sow	16	112	109 to 120
Ewe	22	150	146 to 157
Cow	40½	283	240 to 311
Mare	48½	340	307 to 412

Date of Service	Date Animal Due to Give Birth			
	Mare	Cow	Ewe	Sow
Jan. 1	Dec. 7	Oct. 11	May 31	Apr. 25
Jan. 11	Dec. 17	Oct. 21	June 10	May 5
Jan. 21	Dec. 27	Oct. 31	June 20	May 15
Jan. 31	Jan. 6	Nov. 10	June 30	May 25
Feb. 10	Jan. 16	Nov. 20	July 10	June 4
Feb. 20	Jan. 26	Nov. 30	July 20	June 14
Mar. 2	Feb. 5	Dec. 10	July 30	June 24
Mar. 12	Feb. 15	Dec. 20	Aug. 9	July 4
Mar. 22	Feb. 25	Dec. 30	Aug. 19	July 14
Apr. 1	Mar. 7	Jan. 9	Aug. 29	July 24
Apr. 11	Mar. 17	Jan. 19	Sept. 8	Aug. 3
Apr. 21	Mar. 27	Jan. 29	Sept. 18	Aug. 13
May 1	Apr. 6	Feb. 8	Sept. 28	Aug. 23
May 11	Apr. 16	Feb. 18	Oct. 8	Sept. 2
May 21	Apr. 26	Feb. 28	Oct. 18	Sept. 12
May 31	May 6	Mar. 10	Oct. 28	Sept. 22
June 10	May 16	Mar. 20	Nov. 7	Oct. 2
June 20	May 26	Mar. 30	Nov. 17	Oct. 12
June 30	June 5	Apr. 9	Nov. 27	Oct. 22
July 10	June 15	Apr. 19	Dec. 7	Nov. 1
July 20	June 25	Apr. 29	Dec. 17	Nov. 11
July 30	July 5	May 9	Dec. 27	Nov. 21
Aug. 9	July 15	May 19	Jan. 6	Dec. 1
Aug. 19	July 25	May 29	Jan. 16	Dec. 11
Aug. 29	Aug. 4	June 8	Jan. 26	Dec. 21
Sept. 8	Aug. 14	June 18	Feb. 5	Dec. 31
Sept. 18	Aug. 24	June 28	Feb. 15	Jan. 10
Sept. 28	Sept. 3	July 8	Feb. 25	Jan. 20
Oct. 8	Sept. 13	July 18	Mar. 7	Jan. 30
Oct. 18	Sept. 23	July 28	Mar. 17	Feb. 9
Oct. 28	Oct. 3	Aug. 7	Mar. 27	Feb. 19
Nov. 7	Oct. 13	Aug. 17	Apr. 6	Mar. 1
Nov. 17	Oct. 23	Aug. 27	Apr. 16	Mar. 11
Nov. 27	Nov. 2	Sept. 6	Apr. 26	Mar. 21
Dec. 7	Nov. 12	Sept. 16	May 6	Mar. 31
Dec. 17	Nov. 22	Sept. 26	May 16	Apr. 10
Dec. 27	Dec. 2	Oct. 6	May 26	Apr. 20

Duration and frequency of heat in farm animals in regular condition

		If not impregnated In heat for heat will recur in—
Mares	5-7 days*	3 to 6 weeks
Cows	2-3 days*	3 to 4 weeks
Ewes	2-3 days	17 to 28 days
Sows	2-4 days	21 days

*Subject to variation.

Date Bred	Description	Date Due	Date Bred	Description	Date Due

FARMING FIGURES

NUMBER OF SHRUBS OR PLANTS FOR AN ACRE

Distance apart	No. of Plants	Distance apart	No. of Pl'ts	Distance apart	No. of Pl'ts
3 x3 in	696,960	4 x4 ft	2,722	13 x13 ft	257
4 x4 "	392,040	4½x4½"	2,151	14 x14 "	222
6 x6 "	174,240	5 x1 "	8,712	15 x15 "	193
9 x9 "	77,440	5 x2 "	4,356	16 x16 "	170
1 x1 ft	43,560	5 x3 "	2,904	16½x16½"	160
1½x1½"	19,360	5 x4 "	2,178	17 x17 "	150
2 x1 "	21,780	5 x5 "	1,742	18 x18 "	134
2 x2 "	10,890	5½x5½"	1,417	19 x19 "	120
2½x2½"	6,960	6 x6 "	1,210	20 x20 "	108
3 x1 "	14,520	6½x6½"	1,031	25 x25 "	69
3 x2 "	7,260	7 x7 "	881	30 x30 "	48
3 x3 "	4,840	8 x8 "	680	33 x33 "	40
3½x3½"	3,555	9 x9 "	537	40 x40 "	27
4 x1 "	10,890	10 x10 "	435	50 x50 "	17
4 x2 "	5,445	11 x11 "	360	60 x60 "	12
4 x3 "	3,630	12 x12 "	302	66 x66 "	9

SUITABLE DISTANCE FOR PLANNING

Apples—Standard	25—35 ft. apart each way
Apples—Dwarf (bushes)	10 " " " "
Pears—Standard	10—20 " " " "
Pears—Dwarf	10 " " " "
Cherries—Standard	18—20 " " " "
Cherries—Dukes & Morrellos	16—18 " " " "
Plums—Standard	16—20 " " " "
Peaches	16—18 " " " "
Apricots	16—18 " " " "
Quinces	10—12 " " " "
Currants	3— 4 " " " "
Gooseberries	3— 4 " " " "
Raspberries	3— 5 " " " "
Blackberries	6— 7 " " " "
Grapes	8—12 " " " "

To estimate the number of plants required for an acre at any given distance, multiply the distance between the rows by the distance between the plants, which will give the number of square feet allotted to each plant and divide the number of square feet in an acre (43,560) by this number. The quotient will be the number of plants required.

QUANTITY OF SEEDS REQUIRED PER ACRE

Wheat	1½ to 2 bu	Carrots	2 lbs.
Rye	1½ "	Rutabagas	¾ "
Oats	3 "	Millet	½ bu.
Barley	2 "	Clover, white	4 qts.
Peas	2 to 3 "	Clover, red	8 "
White Beans	1½ "	Timothy	6 "
Buckwheat	½ "	Orchard Grass	2 bu.
Corn, broadcast	4 "	Red top	1 to 2 pks.
Corn in drills	2 to 3 "	Blue Grass	2 bu.
Corn, in hills	4 to 8 qts.	Mixedlawn Grass	1 to 2 "
Beets	3 lbs.	Tobacco	27 oz.

MINIMUM WEIGHTS OF PRODUCE

THE following are minimum weights of certain articles of produce according to the laws of the United States:

	Per Bushel		Per Bushel
Wheat	60 lbs.	Turnips	55 lbs.
Corn, in the ear	70 "	Dried Peaches	33 "
Corn, shelled	56 "	Dried Apples	26 "
Rye	56 "	Clover Seed	60 "
Buckwheat	48 "	Flax Seed	56 "
Barley	48 "	Millet Seed	50 "
Oats	32 "	Timothy Seed	45 "
Peas	60 "	Blue Grass Seed	44 "
White Beans	60 "	Hemp Seed	44 "
Castor Beans	46 "	Corn Meal	48 "
White Potatoes	60 "	Ground Peas	24 "
Sweet Potatoes	55 "	Malt	34 "
Onions	57 "	Bran	20 "

GRAIN MEASURE.

To find the capacity of a Bin or Wagon-bed; multiply the cubic feet by 8 (tenths). For great accuracy, add ⅓ of a bushel for every 100 cubic feet.

To find the cubic ft., multiply the length, width and depth together.

Find the capacity of a Bin 4 ft. wide, 5 ft. deep, and 15 ft. long.

To get the exact answer 1 bu. is added for the 300 cubic ft.

4x5x15 = 300 cubic ft.
.8

Ans. 240.0 bus.
240 + 1 = 241 bus. exact ans.

How many bus. will a Wagon-bed hold, 10 ft. long, 3 ft. wide, 18 in. or 1½ ft. deep?

☞ A Bed 10 ft. long, 3 ft. wide will hold 2 bu. for every in. in depth.

1½x3x10 = 45 cubic feet
.8

Ans. 36.0 bus.

EAR CORN MEASURE.

To find the contents of a Corn crib; multiply the cubic feet by 4 and divide the product by 9*.

Find the contents of a Corn crib 18 ft. long, 7 ft. wide and 8 ft. high.

*NOTE—This allows 2¼ cubic ft. for a bu. It is the rule most generally used, and will hold out in ordinary good corn, even if measured at the time it is cribbed.

7x8x18 = 1008 cubic feet
4

9)4032

Ans. 448 bus.

TWO SIMPLE RULES FOR FINDING THE CAPACITY OF ROUND BINS, IN BUSHELS.

Where the dimensions measure exactly in feet; multiply the diameter by the diameter, multiply by the depth, multiply by .63.

Where the dimensions measure in inches; multiply the diameter by the diameter, multiply by the depth, multiply by .000365.

TO FIND THE QUANTITY OF GRAIN WHEN HEAPED ON THE FLOOR IN THE FORM OF A CONE.

Square the depth and square the slant height, in inches. Take their difference and multiply by the depth, in inches. Multiply this product by .00048. The result will be the contents, in bushels.

TO FIND THE QUANTITY OF GRAIN WHEN HEAPED AGAINST A STRAIGHT WALL.

Square one-half of the depth and proceed as in the previous rule.

SEED PLANTING TABLES

(Compiled from Reports of the U. S. Department of Agriculture)

NEW ENGLAND

Kind of Crop	Date of Planting	Best Soil	Amount of Seed per Acre	Wks. to Mature
Corn	May 10 to 30	Sandy or clay loam	8 to 12 qts	14–17
Wheat	Fall or Spring	Clay loam	2 bush	20
Oats	April to May	Strong loam	2 to 3 bush	11–15
Barley	April to June 20	Strong loam	2 to 3 bush	10–15
Rye	April to May, Sept	Medium loam	5 to 6 pecks	40
Buckwheat	June 1 to 20	Light loam	1 to 1¼ bush	10–15
White Beans	May to June	Sandy loam	8 to 16 qts	8–14
Potatoes	April 15 to May 1	Rich loam	8 to 20 bush	12–20
Turnips	July 1 to August 3	Sandy loam	1 lb	10
Mangels	April 15 to May 5	Strong, heavy loam	4 to 6 lbs	17–22
Tobacco	Seed bed April	Sandy loam		9–12
Hay				

MIDDLE STATES

Corn	April 20 to May 30	Medium loam	6 to 8 qts	16–18
Wheat	Sept. 20 to Oct. 20	Loam	2 bush	41–43
Oats	March to May	Moist clay loam	2 to 2½ bush	16–17
Barley	March to May	Clay loam	2 to 2½ bush	13–16
Rye	Sept. 1 to Oct. 1	Sand or gravel loam	1½ bush	40–43
Buckwheat	June to July	Loam	½ to 1½ bush	8–10
White Beans	May to June	Sandy loam	1½ bush	13–14
Potatoes	March to May	Loam	8 to 15 bush	14–22
Sweet Potatoes	May to June	Sandy loam	10 to 12 bush	10–15
Cabbage	March to July	Clay or sandy loam	4 to 8 oz	8–15
Turnips	July	Loam	2 to 5 lbs	10–12
Mangels	May	Loam	10 to 15 bush	15–18
Flax	May	Limestone loam	20 qts	8–10
Tobacco	Seed bed March	Sandy loam		15–20
Hay, timothy	Aug. to Oct	Clay loam	6 to 8 qts	
Hay, clover	Feb. to April	Clay loam	6 qts	

CENTRAL AND WESTERN STATES

Kind of Crop	Date of Planting	Best Soil	Amount of Seed per Acre	Wks. to Mature
Corn	April 1 to June 1	Black or sandy loam	6 qts	16–20
Wheat	Fall or Spring	Strong loam	2 bush	40–42
Oats	April 1 to May 1	Clay loam	2 to 3 bush	12–14
Barley	Fall or Spring	Clay loam	2 bush	11–13
Rye	Sept. 1 to 30	Light loam	1 to 2 bush	35–40
Buckwheat	June	Clay loam	1 to 2 bush	10–12
White Beans	May 10 to June 10	Clay loam	1½ bush	12
Potatoes	Mar. 15 to June 1	Sandy loam	5 to 10 bush	10–20
Turnips	July 15 to Aug. 30	Loam or muck	1 to 6 lbs	10–16
Mangels	April 1 to May 15	Sandy loam	6 to 8 lbs	22–24
Flax	Mar. 15 to May 15	Loam	2 to 3 pecks	15–20
Tobacco	Seed bed March	Sandy loam	Oz. to 6 sq. rd	15–18
Hay	April to May	Clay loam	8 to 15 lbs	

SOUTHERN STATES

Cotton	Feb. to May 15	Sandy loam	1 to 3 bush	20–30
Corn	Feb. to June	Rich loam	8 qts	18–20
Wheat	Sept. to Nov	Clay loam	2 bush	43
Oats	Feb., May, Sept	Clay loam	2½ bush	17
Barley	April to May	Clay loam	2½ bush	17
Rye	Sept. to Oct	Clay loam	1½ bush	43
White Beans	March to May	Light loam	1 to 2 bush	7–8
Cabbage	Oct., Mar. to May	Light loam	4 to 8 oz	14
Watermelons	Mar. 1 to May 10	Rich, light loam	2 to 7 lbs	16–20
Onions	Feb. 1 to Apr. 10	Loam or muck		16–24
Potatoes	Jan., Feb. to April	Light, loose loam	8 to 10 bush	11–15
Sweet Potatoes	May to June	Sandy loam	10 to 12 bush	12–15
Pumpkins	April 1 to May 1	Rich, light loam	4 to 7 lbs	17–20
Tomatoes	Jan. 1 to Feb. 19	Rich, sandy loam	4 to 9 oz	14–20
Turnips	Feb., Aug., April	Rich, light loam	2 to 6 lbs	8–12
Tobacco	Seed bed March	Sandy loam	Oz. to 6 sq. rd	18–20
Cow Peas	May 1 to July 15	Sandy loam	2 to 5 pecks	6–8

FACTS OF THE UNITED STATES

PRESIDENTS

1. George Washington.....1789-1797
2. John Adams.....1797-1801
3. Thomas Jefferson.....1801-1809
4. James Madison.....1809-1817
5. James Monroe.....1817-1825
6. John Q. Adams.....1825-1829
7. Andrew Jackson.....1829-1837
8. Martin Van Buren.....1837-1841
9. Wm. H. Harrison.....1841-1841
10. John Tyler.....1841-1845
11. James K. Polk.....1845-1849
12. Zachary Taylor.....1849-1850
13. Millard Fillmore.....1850-1853
14. Franklin Pierce.....1853-1857
15. James Buchanan.....1857-1861
16. Abraham Lincoln.....1861-1865
17. Andrew Johnson.....1865-1869
18. Ulysses S. Grant.....1869-1877
19. Rutherford B. Hayes.....1877-1881
20. James A. Garfield.....1881-1881
21. Chester A. Arthur.....1881-1885
22. Grover Cleveland.....1885-1889
23. Benjamin Harrison.....1889-1893
24. Grover Cleveland.....1893-1897
25. William McKinley.....1897-1901
26. Theodore Roosevelt.....1901-1909
27. William H. Taft.....1909-1913
28. Woodrow Wilson.....1913-1921
29. Warren G. Harding.....1921-1923
30. Calvin Coolidge.....1923-1929
31. Herbert C. Hoover.....1929-1933
32. Franklin D. Roosevelt.....1933-1945
33. Harry S. Truman.....1945-1953
34. Dwight D. Eisenhower.....1953-

STATE CAPITALS

Alabama, Montgomery; Arizona, Phoenix Arkansas, Little Rock; California, Sacramento; Colorado, Denver; Connecticut, Hartford; Delaware, Dover; Florida, Tallahassee; Georgia, Atlanta; Idaho, Boise; Illinois, Springfield; Indiana, Indianapolis; Iowa, Des Moines; Kansas, Topeka; Kentucky, Frankfort; Louisiana, Baton Rouge; Maine, Augusta; Maryland, Annapolis; Massachusetts, Boston; Michigan, Lansing; Minnesota, St. Paul; Mississippi, Jackson; Missouri, Jefferson City; Montana, Helena; Nebraska, Lincoln; Nevada, Carson City; New Hampshire, Concord; New Jersey, Trenton; New Mexico, Santa Fe; New York, Albany; North Carolina, Raleigh; North Dakota, Bismarck; Ohio, Columbus; Oklahoma, Oklahoma City; Oregon, Salem; Pennsylvania, Harrisburg; Rhode Island Providence; South Carolina, Columbia; South Dakota, Pierre; Tennessee, Nashville; Texas, Austin; Utah, Salt Lake City; Vermont, Montpelier; Virginia, Richmond; Washington, Olympia; West Virginia, Charleston; Wisconsin, Madison; Wyoming, Cheyenne.

"DON'TS" IN THE USE OF THE FLAG

The conference called at Washington in June, 1923, to draw up a code covering proper civil usage of the flag, adopted the following list of things to avoid:

1. Do not dip the flag of the United States to any person or any thing. The regimental color, State flag, organization or institutional flag, will render this honor. At sea the flag may be dipped in acknowledgment of the salute of the flag of another nation.
2. Do not display the flag of the United States with the Union down except as a signal of distress.
3. Do not place any other flag or pennant above or to the right of the flag.
4. Do not let the flag of the United States touch the ground or tail in the water.
5. Do not place any object or emblem of any kind on or above the flag of the United States.
6. Do not use the flag as drapery.
7. Do not fasten the flag in such manner as will permit it to be easily torn.
8. Do not drape the flag over the top or sides of a vehicle, train or boat.
9. Do not use the flag to drape over front of a platform or over chairs or benches.
10. Do not display the flag on a float in a parade except on a staff.
11. Do not use the flag as a ceiling covering.
12. Do not use the flag of the United States as a portion of a costume.
13. Do not put lettering upon the flag.
14. Do not use the flag in any advertising.
15. Do not use the flag in such a manner as to cause it to be soiled or damaged.

Population of the United States — 1950 Census

United States. 150,697,361

By division and States;

New England:

Maine 913,774
New Hampshire. 533,242
Vermont 377,747
Massachusetts ..4,690,514
Rhode Island... 791,896
Connecticut 2,007,280

Middle Atlantic

New York 14,830,192
New Jersey 4,835,329
Pennsylvania ..10,498,012

East North Central

Ohio 7,946,627
Indiana 3,934,224
Illinois 8,712,176
Michigan 6,371,766
Wisconsin 3,434,575

West North Central

Minnesota 2,982,483
Iowa 2,621,073
Missouri 3,954,653
North Dakota .. 619,636
South Dakota .. 652,740
Nebraska 1,325,510
Kansas 1,905,299

South Atlantic

Delaware 318,085
Maryland 2,343,001
Dis. of Columbia 802,178
Virginia 3,318,680
West Virginia ..2,005,552
North Carolina..4,061,929
South Carolina..2,117,027
Georgia 3,444,578
Florida 2,771,305

East South Central

Kentucky 2,944,806
Tennessee 3,291,718
Alabama 3,061,743
Mississippi 2,178,914

West South Central

Arkansas 1,909,511
Louisiana 2,683,516
Oklahoma 2,233,351
Texas 7,711,194

Mountain

Montana 591,024
Idaho 588,637
Wyoming 290,529
Colorado 1,325,089
New Mexico 681,187
Arizona 749,587
Utah 688,862
Nevada 160,083

Pacific

Washington 2,378,963
Oregon 1,521,341
California 10,586,223

Urban Places of 25,000 *and over;*

Abilene, Texas .. 45,570
Akron, Ohio 274,605
Alameda, Calif. .. 64,430
Albany, Ga. 31,155
Albany, N. Y. ...134,995
Albuquerque, N.M. 96,815
Alexandria, La. .. 34,913
Alexandria, Va. .. 61,738
Alhambra, Calif... 51,359
Allquippa, Pa. ... 26,132
Allentown, Pa. ...106,756
Alliance, Ohio ... 26,161
Alton, Ill. 32,250
Altoona, Pa. 71,177
Amarillo, Texas... 74,246
Amsterdam, N.Y.. 32,240
Anderson, Ind. ... 46,820
Ann Arbor, Mich.. 48,251
Anniston, Ala. ... 31,066
Appleton, Wisc... 34,010
Arlington, Mass.. 44,353
Asheville, N.C.... 53,000
Ashland, Kentucky 31,131
Athens, Georgia.. 28,180
Atlanta, Ga. 331,314
Atlantic City, N.J. 61,657
Auburn, N. Y..... 36,722
Augusta, Ga. 71,508
Aurora, Ill. 50,576
Austin, Texas 132,459
Bakersfield, Calif.. 34,784
Baltimore, Md. .949,708
Bangor, Maine ... 31,558
Barberton, Ohio .. 27,820
Baton Rouge, La..125,629
Battle Crk., Mich.. 48,666
Bay City, Mich... 52,523
Bayonne, N. J..... 77,203
Beaumont, Texas.. 94,011
Belleville, Ill. 32,721
Belleville, N. J... 32,019
Bellingham, Wash. 34,112
Belmont, Mass.... 27,381
Beloit, Wisc. 29,590
Berkeley, Calif....113,805
Berwyn, Ill. 51,280
Bessemer, Ala. ... 28,445
Bethlehem, Pa. ... 66,340
Beverly, Mass. ... 28,884
Beverly Hills, Cal. 29,032
Billings, Montana. 31,834
Biloxi, Miss. 37,425
Binghamton, N.Y.. 80,674
Birmingham, Ala. 326,037
Bloomfield, N. J... 49,307
Bloomington, Ill... 34,163
Bloomington, Ind.. 28,163
Boise City, Idaho. 34,393
Boston, Mass. 801,444
Bremerton, Wash.. 27,678
Bridgeport, Conn..158,709
Bristol, Conn. ... 35,961
Brookline, Mass... 57,589
Brockton, Mass. .. 62,860
Brownsville, Tex.. 36,066
Buffalo, N. Y.....580,132
Burbank, Calif... 78,577
Burlington, Iowa. 30,613
Burlington, Vt. .. 33,155
Butte, Montana .. 33,251
Cambridge, Mass..120,740
Camden, N. J.....124,555
Canton, Ohio 116,912
Cedar Rapids, Ia. 72,296
Champaign, Ill... 39,563
Charlotte, N. C...134,042
Charl'tesville, Va. 25,969
Charleston, S. C... 70,174
Charleston, W.Va.. 73,501
Chattanooga, Tenn.131,041
Chelsea, Mass. ... 38,912
Chester, Pa. 66,039
Cheyenne, Wyo. .. 31,935
Chicago, Ill. ...3,620,962
Chicopee, Mass. .. 49,211
Cicero, Ill. 67,544
Cincinnati, Ohio ..503,998
Clarksburg, W.Va. 32,014
Cleveland, Ohio ..914,808
Cleveland Hts., O. 59,141
Clifton, N. J..... 64,511
Clinton, Iowa ... 30,379
Colo. Spr's., Colo.. 45,472
Columbia, Mo. ... 31,994
Columbia, S. C.... 86,914
Columbus, Ga. ... 79,611
Columbus, Ohio...375,901
Compton, Calif.... 47,991
Concord, N. H.... 27,988
Corp's Christi, T..108,287
Cncl. Bluffs, Iowa 45,429
Covington, Ky.... 64,452
Cranston, R. I. ... 55,060
Cumberland Md.. 37,679
Cuyahoga Fls, N.Y. 29,195
Dallas, Texas ...434,462
Danville, Ill. 37,864
Danville, Va. 35,066
Davenport, Iowa .. 74,549
Dayton, Ohio 243,872
Daytona Bch., Fla. 30,187
Dearborn, Mich... 94,994
Decatur, Ill. 66,269
Denver, Colo. 415,786
Des Moines, Iowa.177,965
Detroit, Mich. ..1,849,568
Dubuque, Iowa .. 49,671
Duluth, Minn. ...104,511
Durham, N. C.... 71,311
E. B'k'sf'ld, Cal.. 38,177
E. Chicago, Ind... 54,263
E. Cleveland, O... 40,047
Easton, Pa. 35,632
E. Hartford, Conn. 29,933
East Orange, N.J.. 79,340
E. Providence, R.I. 35,871
E. St. Louis, Ill... 82,295
Eau Claire, Wisc.. 36,058
Elgin, Ill. 44,223
Elizabeth, N. J....112,817
Elkhart, Ind. 35,646
Elmira, N. Y. ... 49,716
El Paso, Texas ...130,485
Elyria, Ohio 30,397
Enid, Okla. 36,017
Erie, Pa. 130,803
Euclid, Ohio 41,396
Eugene, Oregon .. 35,879
Evanston, Ill. 73,641
Evansville, Ind. ..128,636
Everett, Mass. ... 45,982
Everett, Wash. ... 33,849
Fairfield, Conn. .. 30,489
Fairmont, W. Va.. 29,346
Fall River, Mass..111,963
Fargo, N. Dakota. 38,256
Fayetteville, N.C.. 34,915
Ferndale, Mich.... 29,670
Fitchburg, Mass... 42,691
Flint, Mich.....163,143
Fond du Lac, Wis. 29,936
Fort Dodge, Iowa. 25,115
Ft. Laud'd'l, Fla.. 36,328
Fort Smith, Ark... 47,942
Fort Wayne, Ind..133,607
Fort Worth, Tex..278,778
Framing'am, Mass. 28,086
Fresno, Calif. ... 91,669
Gadsden, Ala. 55,725
Gainesville, Fla... 26,861
Galesburg, Ill. ... 31,425
Galveston, Texas.. 66,568
Garfield, N. J. ... 27,550
Gary, Indiana ...133,911
Glendale, Calif. .. 95,702
Gloucester, Mass.. 25,167
Grand Forks, N.D. 26,836
Grd. Rpds., Mich..176,515
Granite City, Ill.. 29,465
Grt. Falls, Mont.. 39,214
Green Bay, Wisc.. 52,735
Greensboro, N. C.. 74,389
Greenville, Miss... 29,936
Greenwich, Conn.. 40,835
Greenville, S. C.. 58,161
Hackensack, N. J.. 29,219
Hagerstown, Md.. 36,260
Hamden, Conn. .. 29,715
Hamilton, N. J... 41,156
Hamilton, Ohio .. 57,951
Hammond, Ind. .. 87,594
Hamtramck, Mich. 43,355
Harrisburg, Pa. .. 89,544
Hartford, Conn. ..177,397
Hattiesb'g, Miss.. 29,474
Haverhill, Mass... 47,280
Hazleton, Pa. 35,491
Hempstead, N. Y.. 29,135
Hi'l'd Park, Mich. 46,393
High Point, N.C.. 39,973
Hoboken, N. J.... 50,676
Holyoke, Mass. ... 54,661
Hot Springs, Ark.. 29,307
Houston, Texas ..596,163
H't'gt'n Pk., Cal.. 29,450
Huntington, W.Va. 86,353
Hutchinson, Kan.. 33,575
Independ'ce, Mo... 39,963
Indianapolis, Ind..427,173
Inglewood, Calif... 46,185
Iowa City, Iowa.. 27,212
Irvington, N. J.... 59,201
Ithaca, N. Y..... 29,257
Jackson, Mich. ... 51,088
Jackson, Miss. ... 98,271
Jackson, Tenn. ... 30,207
Jacksonville, Fla..204,517
Jamestown, N. Y.. 43,354
Jefferson City, Mo. 25,099
Jersey City, N. J..299,017
J'ns'n City, Tenn.. 27,778
Johnstown, Pa. ... 63,232
Joliet, Ill. 51,601
Joplin, Mo. 38,711
Kalamazoo, Mich.. 57,704
Kankakee, Ill. ... 25,856
Kannapolis, N. C.. 28,448
Kansas City, Kan..129,553
Kansas City, Mo..456,622
Kearny, N. J. 39,952
Kenosha, Wisc. .. 54,368
Key West, Fla. .. 26,433
Kingston, N. Y... 28,817
Knoxville, Tenn...124,762
Kokomo, Indiana.. 38,672

Lackawanna, N.Y.. 27,658
La Crosse, Wisc.. 47,535
Lafayette, Ind. ... 35,568
Lafayette, La. ... 33,541
La Grange, Ga. .. 25,025
Lake Charles, La.. 41,272
Lakeland, Fla. ... 30,851
Lakewood, Ohio .. 68,071
Lancaster, Pa. ... 63,774
Lansing, Mich. .. 92,129
Laredo, Texas 51,910
Laurel, Miss. 25,038
Lawrence, Mass... 80,536
Lawton, Okla. 34,757
Lebanon, Pa. 28,134
Lewiston, Maine .. 40,974
Lexington, Ky. .. 55,534
Lima, Ohio 50,246
Lincoln, Nebr. ... 98,884
Lincoln Pk., Mich. 29,310
Linden, N. J..... 30,644
Little Rock, Ark..102,213
Lockport, N. Y.... 25,133
Long Bch., Cal. ..250,767
Lorain, Ohio 51,202
Los Ang., Cal...1,970,358
Louisville, Ky. ..369,129
Lowell, Mass. 97,249
Lubbock, Texas .. 71,747
Lynchburg, Va. .. 47,727
Lynn, Mass. 99,738
Lynwood, Cal. ... 25,823
Macon, Ga. 70,252
Madison, Wis. ... 96,056
Malden, Mass. ... 59,804
Manchester, Conn.. 34,116
Manchester, N. H. 82,732
Manitowoc, Wisc.. 27,598
Mansfield, Ohio .. 43,564
Maplewood, N. J.. 25,201
Marion, Indiana .. 30,081
Marion, Ohio 33,817
Mason City, Iowa. 27,980
Massillon, Ohio.. 29,594
Maywood, Ill. ... 27,473
McKeesport, Pa... 51,502
Medford, Mass. .. 66,113
Melrose, Mass.... 26,988
Memphis, Tenn...396,000
Meriden, Conn. ... 44,088
Meridian, Miss... 41,893
Miami, Fla. 249,276
Miami Bch., Fla.. 46,282
Mich. City, Ind... 28,395
Middletown, Conn.. 29,711
Middletown, Ohio. 33,695
Milford, Conn.... 26,870
Milwaukee, Wisc..637,392
Min'apolis, Minn..521,718
Mishawaka, Ind... 32,913
Mobile, Ala. 129,009
Moline, Ill. 37,397
Monroe, La. 38,572
Montclair, N. J... 43,927
Montgomery, Ala..106,525
Morg'ntown, W.Va. 25,525
Mt. Vernon, N. Y. 71,899
Muncie, Ind..... 58,479
Muskegon, Mich... 48,429
Muskogee, Okla... 37,289
Nashua, N. H.... 34,669
Nashville, Tenn...174,307
New Albany, Ind. 29,346
Newark, N. J.....438,776
Newark, Ohio 34,275
New B'df'd, Mass..109,189
New Britain, Conn. 73,726
New B'nsw'k, N.J. 38,811
Newburgh, N. Y... 31,956
New Castle, Pa... 48,834
New Haven, Conn..164,443
New K's'gt'n, Pa.. 25,146
New London, Conn. 30,551
New Orleans, La..570,445
Newport, Ky. 31,044
Newport, R. I. ... 37,564
N'p't News, Va... 42,358
New R'ch'l, N. Y.. 59,725
Newton, Mass. ... 81,994
N. Y. C., N. Y..7,891,957
N'g'ra Fls., N. Y.. 90,872
Norfolk, Va. 213,513
Norman, Okla. .. 27,006
Norristown, Pa. .. 38,126
Nor'h'pt'n, Mass. . 29,063
N. Bergen, N. J.. 41,560
N. Lit. Rk., Ark.. 44,097
Norwalk, Conn. ... 49,460
Norwood, Ohio ... 35,001
Nutley, N. J..... 26,992
Oakland, Calif. ..384,575
Oak Park, Ill..... 63,529
Oak Ridge, Tenn.. 30,229
Odessa, Texas ... 29,495
Ogden, Utah 57,112
Okla. City, Okla..243,504
Omaha, Nebr. ...251,117
Orange, N. J. 38,037
Orlando, Fla. 52,367
Oshkosh, Wisc. ... 41,084
Ottumwa, Iowa ... 31,570
Owensboro, Ky. ...33,651
Paducah, Ky. 32,828
Palo Alto, Calif... 25,475
Panama City, Fla. 25,814
P'k'sb'g, W. Va... 29,684
Parma, Ohio 28,897
Pasadena, Calif. ..104,577
Passaic, N. J..... 57,702
Paterson, N. J.....139,336
Pawtucket, R. I... 81,436
Pensacola, Fla. .. 43,479
Peoria, Ill. 111,856
P'th Amb'y, N.J.. 41,330
Petersburg, Va... 35,054
Phila., Pa. 2,071,605
Phoenix, Ariz.....106,818
Pine Bluff, Ark... 37,162
Pittsburgh, Pa. ..676,806
Pittsfield, Mass... 53,348
Plainfield, N. J... 42,366
Pocatello, Idaho .. 26,131
Pomona, Calif. ... 35,405
Pontiac, Mich. ... 73,681
Port Arthur, Tex.. 57,530
Pt. Huron, Mich.. 35,725
Portland, Maine .. 77,631
Portland, Oregon .373,628
Portsmouth, Ohio. 36,798
Portsmouth, Va... 80,039
Poughk'psie, N. Y. 41,023
Providence, R. I...248,674
Provo, Utah 28,937
Pueblo, Colo. 63,685
Quincy, Ill. 41,450
Quincy, Mass. 83,835
Racine, Wisc. 71,193
Raleigh, N. C. ... 65,679
Rapid City, S.D.. 25,310
Reading, Pa. 109,320
Red'de Bch., Cal.. 25,226
Redw'd City, Cal.. 25,544
Reno, Nevada ... 32,497
Revere, Mass. 36,763
Richmond, Cal.... 99,545
Richmond, Ind. ... 39,539
Richmond, Va. ...230,310
Riverside, Calif... 46,764
Roanoke, Va. 91,921
Rochester, Minn... 29,885
Rochester, N. Y..332,488
Rockford, Ill. 92,927
Rock Island, Ill... 48,710
R'ky Mt., N. C... 27,697
Rome, Ga. 29,615
Rome, N. Y. 41,682
Roswell, N. Mex.. 25,738
Royal Oak, Mich.. 46,898
Sacramento, Cal..137,572
Saginaw, Mich. .. 92,918
St. Cloud, Minn.. 28,410
St. Joseph, Mo.... 78,588
St. Louis, Mo.....856,796
St. Paul, Minn...311,349
St. P't'sb'g, Fla... 96,738
Salem, Mass. 41,880
Salem, Oregon ... 43,140
Salina, Kansas ... 26,176
S'lt Lk. City, U...182,121
San Angelo, Tex... 52,093
San Antonio, Tex..408,442
San Bern'd'o, Cal. 63,058
San Diego, Cal. ..334,387
Sandusky, Ohio .. 29,375
San Fr'nc'co, Cal..775,357
San Jose, Calif... 95,280
San Leandro, Cal.. 27,542
San Mateo, Calif.. 41,782
Santa Ana, Calif.. 45,533
Santa B'b'ra, Cal. 44,913
Santa Fe, N. M... 27,998
Santa M'ica, Cal.. 71,595
Savannah, Ga. ...119,638
Schenectady, N.Y.. 91,785
Scranton, Pa. ...125,536
Seattle, Wash. ..467,591
Shaker Heights, O. 28,222
Sharon, Pa. 26,454
Sheboygan, Wisc.. 42,365
Shreveport, La. ..127,206
Sioux City, Iowa.. 83,991
Sioux Falls, S.D.. 52,696
Somerville, Mass..102,351
South Bend, Ind...115,911
South Gate, Calif.. 51,110
Spartanb'g, S. C.. 36,795
Spokane, Wash....161,721
Springfield, Ill. .. 81,628
Springfield, Mass..162,399
Springfield, Mo. .. 66,731
Springfield, Ohio.. 78,508
Stamford, Conn... 74,283
Steubenville, Ohio. 35,872
Stockton, Calif. .. 70,853
Superior, Wisc.... 35,325
Syracuse, N. Y...220,583
Tacoma, Wash. ..143,673
Stratford, Conn... 33,428
Tallahassee, Fla... 27,237
Tampa, Fla. 124,681
Taunton, Mass. ... 40,109
Teaneck, N. J.... 33,772
Temple, Texas ... 25,467
Terre Haute, Ind.. 64,214
Teledo, Ohio 303,616
Topeka, Kansas .. 78,791
Torrington, Conn.. 27,820
Trenton, N. J.....128,009
Troy, N. Y. 72,311
Tucson, Ariz. 45,454
Tulsa, Okla. 182,740
Tuscaloosa, Ala. .. 46,396
Tyler, Texas 38,968
Union City, N.J... 55,537
Union, N. J..... 38,004
Univ'ty City, Mo.. 39,892
Utica, N. Y. 101,531
Vallejo, Calif. ... 26,038
Val'y Str'm, N.Y.. 26,854
Vancouver, Wash.. 41,664
Vicksburg, Miss.. 27,948
Waco, Texas 84,706
Waltham, Mass... 47,187
Warren, Ohio 49,856
Warwick, R. I.... 43,028
Washington, D.C..802,178
Washington, Pa... 26,280
Waterbury, Conn..104,477
Waterloo, Iowa .. 65,198
Watertown, N. Y.. 34,350
Watertown, Mass.. 37,329
Waukegan, Ill. .. 38,946
Wausau, Wisc.... 30,414
Wauwatosa, Wisc.. 33,324
West Allis, Wisc.. 42,959
W. Hartford, Conn. 44,402
W. Haven, Conn.. 32,010
W. N. Y., N. J... 37,683
W. Orange, N. J.. 28,605
W. P'm Bch., Fla. 43,162
Weymouth, Mass.. 32,690
Wheeling, W.Va.. 58,891
W'te Plns., N.Y... 43,466
Wichita, Kansas .168,279
Wich'a F'ls, Tex.. 68,042
Wilkes-Barre, Pa.. 76,826
Wilkinsburg, Pa.. 31,418
Williamsport, Pa.. 45,047
Wilmington, Del..110,356
Wilmington, N.C.. 45,043
Winona, Minn.... 25,031
W'st'n-S'l'm, N.C. 87,811
Woodbridge, N. J. 35,758
Woonsocket, R. I.. 50,211
Worcester, Mass. .203,486
Wyandotte, Mich.. 36,846
Yakima, Wash.... 38,486
Yonkers, N. Y....152,798
York, Pa. 59,953
Youngstown, Ohio.168,330
Zanesville, Ohio.. 40,517

PRINCIPAL HOLIDAYS

January 1. New Year's Day.

January 8. Anniversary of the Battle of New Orleans: In Louisiana.

January 19. Lee's Birthday: In Fla., Ga., N. C., S. C., Va., Ala., Miss. and Ark.

February 12. Georgia Day: In Georgia.

February 12. Lincoln's Birthday: In Calif., Colo., Ct., Del., Ill., Ia., Ind., Kansas, Kentucky, Mich., Minn., Mon., Nebraska, Nevada, N. J., N. Y., N. Dakota, Oregon, Penn., S. Dakota, Utah, Wash., W. Va., Wyo.

February 14. Admission Day: In Arizona.

February 22. Washington's Birthday.

March 2. Anniversary of Texan Independence: In Texas.

March 17. St. Patrick's Day.

March 25. Maryland Day: In Maryland.

March 30. Seward Day: In Alaska.

April (First Monday). Annual Spring Election: In Michigan.

April 12. Halifax Independence Resolutions: In North Carolina.

April 13. Thomas Jefferson's Birthday: In Alabama.

April 19. Patriot's Day: In Maine and Massachusetts.

April 21. Anniversary of the Battle of San Jacinto: In Texas.

April 26. Confederate Memorial Day: In Alabama, Florida, Georgia, Mississippi and Virginia.

May 10. Confederate Memorial Day: In North Carolina and South Carolina.

May (Second Friday). Confederate Day: In Tennessee.

May 24. Victoria Day: In Canada.

May 20. Anniversary of the Signing of the Mecklenburg Declaration of Independence: In North Carolina and Kentucky.

May 30. Decoration Day: In all the States (D. of C., Puerto Rico, Hawaii), except Alaska, Arkansas, Florida, Louisiana, Mississippi, North Carolina, South Carolina and Texas.

June 3. Jefferson Davis's Birthday: In Arkansas, Fla., Ga., Ala., Miss., Texas, S. C. and Virginia. In La., known as "Confederate Memorial Day".

June (Last Wednesday). Primary Election Day: In North Dakota.

July 1. Dominion Day: In Canada.

July 4. Independence Day.

July 10. Admission Day: In Wyoming.

July 24. Pioneers' Day: In Utah.

July (Fourth Saturday). Primary Election Day: In Texas.

August. Primary Election Day: In Missouri. In Michigan (last Tuesday in August preceding every general November election.

August 1. Colorado Day: In Colorado.

August 16. Bennington Battle Day: In Vermont.

1st Monday in Sept. Labor Day.

September. Primary Election Day: In Nevada, Wisconsin, First Tuesday.

Sept. 9. Admission Day: In California.

September 12. "Old Defenders' Day: In Baltimore, Md.

October 12. Columbus Day: In Alabama, Arizona, Ark., Calif., Colo., Conn., Del., Idaho, Ill., Ind., Kansas, Ky., Maryland, Mass., Mich., Mo., Montana, Nebraska, Nevada, New Hampshire, N. J., New Mexico, N. Y., Ohio, Okla., Oregon, Penn., Puerto Rico, R. I., Texas, Vt., Wash., West Virginia.

October 31. Admission Day: In Nevada.

Nov. 1. All Saints' Day: In Louisiana.

November. General Election Day: In Alabama, Alaska, Arizona, California, Colorado, Delaware, Florida, Idaho, Illinois, Indiana, Iowa, Louisiana, Maryland, Michigan, Minnesota, Missouri, Montana, Nevada, New Hampshire, New Jersey, New Mexico, New York, North Carolina, North Dakota, Ohio (from 12 M. to 5.30 P. M. only), Oklahoma, Oregon, Pennsylvania, Porto Rico, Rhode Island, South Carolina, South Dakota, Tennessee, Texas, Virginia, West Virginia, Washington, Wisconsin and Wyoming, in the years when elections are held therein. First Tuesday after First Monday.

November. Thanksgiving Day: (usually the last Thursday in November): Is observed in all the States, and in the District of Columbia, Puerto Rico, Hawaii and Alaska.

December 25. Christmas Day.

There are no statutory holidays in Mississippi, but by Common consent the Fourth of July, Thanksgiving and Christmas are observed. In New Mexico, Washington's Birthday, Decoration Day, Labor Day, Flag Day (June 14), and Arbor Day are holidays, when so designated by the Governor. In South Carolina, Thursday of Fair Week is a legal holiday.

Arbor Day is observed by the States on different days, usually in the Spring; in Georgia, in December. The dates in the same States often vary from year to year by proclamation.

Mother's Day is observed on the second Sunday in May.

Father's Day is observed on the third Sunday in June.

Saturday Afternoon is a holiday in many of the States and Cities and in the District of Columbia. Sundays are statutory holidays in Canada.

When a Legal Holiday falls on a Sunday, the following day is generally observed.

HANDY FACTS TO KNOW

To find diameter of a circle multiply circumference by .31831.

To find the circumference of a circle multiply diameter by 3.1416.

To find area of a circle multiply square of diameter by .7854.

To find surface of a ball multiply square of diameter by 3.1416.

To find side of an equal square multiply diameter by .8862.

To find cubic inches in a ball multiply cube of diameter by .5236.

Doubling the diameter of a pipe increases its capacity four times.

Double riveting is from 16 to 20 per cent stronger than single.

One cubic foot of anthracite coal weighs about 53 pounds.

One cubic foot of bituminous coal weighs from 47 to 50 pounds.

One ton of coal is equivalent to two cords of wood for steam purposes.

A gallon of water (U. S. Standard) weighs 8½ pounds and contains 231 cubic inches.

A cubic foot of water contains 7½ gallons, 1,728 cubic inches, and weighs 62½ pounds.

Each nominal horse power of a boiler requires 30 to 35 pounds of water per hour.

To sharpen dull files lay them in dilute sulphuric acid until they are eaten deep enough.

A horse power is equivalent to raising 33,000 pounds one foot per minute, or 550 pounds one foot per second.

The average consumption of coal for steam boilers is 12 pounds per hour for each square foot of grate surface.

To find the pressure in pounds per square inch of a column of water multiply the height of the column in feet by .434.

Steam rising from water at its boiling point (212 degrees) has a pressure equal to the atmosphere (14.7 pounds to the square inch).

To evaporate one cubic foot of water requires the consumption of 7½ pounds of ordinary coal, or about 1 pound of coal to 1 gallon of water.

LUMBER TABLE

Size in Inches	LENGTHS IN FEET							
	10	12	13	14	16	18	20	22
1 x 2	1⅔	2	2⅙	2⅓	2⅔	3	3⅓	3⅔
1 x 3	2½	3	3¼	3½	4	4½	5	5½
1 x 3½	$2\frac{11}{12}$	3½	$3\frac{19}{24}$	$4\frac{1}{12}$	4⅔	5¼	5⅚	$6\frac{6}{12}$
1 x 4	3⅓	4	4⅓	4⅔	5⅓	6	6⅔	7⅓
1 x 5	4⅙	5	$5\frac{5}{12}$	5⅚	6⅔	7½	8⅓	9⅙
1 x 6	5	6	6½	7	8	9	10	11
1 x 8	6⅔	8	8⅔	9⅓	10⅔	12	13⅓	14⅔
1 x 9	7½	9	9¾	10½	12	13½	15	16½
1 x10	8⅓	10	10⅚	11⅔	13⅓	15	16⅔	18⅓
1 x12	10	12	13	14	16	18	20	22
1 x13	10⅚	13	$14\frac{1}{12}$	16⅙	17⅓	19½	21⅔	23⅚
1 x14	11⅔	14	15⅙	16⅓	18⅔	21	23⅓	25⅔
¾ x 3	3⅓	3¾	4 1/16	4⅜	5	5⅝	6¼	6⅞
¾ x 4	4⅙	5	$5\frac{5}{12}$	5⅚	6⅔	7½	8⅓	9⅙
¾ x 5	$5\frac{5}{24}$	6¼	$6\frac{37}{48}$	$7\frac{7}{24}$	8⅓	9⅜	$10\frac{5}{12}$	$11\frac{11}{24}$
¾ x 6	6¼	7½	8⅜	8¾	10	11¼	12½	13¾
¾ x 8	8⅓	10	10⅚	11⅔	13⅓	15	16⅔	18⅓
¾ x 9	9⅜	11¼	12 3/16	13⅛	15	16⅞	18¾	20⅝
¾ x10	$10\frac{5}{12}$	12½	$13\frac{13}{24}$	$14\frac{7}{12}$	16⅔	18¾	20⅚	$22\frac{11}{12}$
¾ x12	12½	15	16¼	17½	20	22½	25	27½
2 x 3	5	6	6½	7	8	9	10	11
2 x 4	6⅔	8	8⅔	9⅓	10⅔	12	13⅓	14⅔
2 x 9	15	18	19½	21	24	27	30	33
2 x10	16⅔	20	21⅔	23⅓	26⅔	30	33⅓	36⅔
4 x 4	13⅓	16	17⅓	18⅔	21⅓	24	26⅔	29⅓
5 x 5	20⅚	25	$27\frac{1}{12}$	29⅙	33⅓	37½	41⅔	45⅚
6 x 6	30	36	39	42	48	54	60	66
8 x 8	53⅓	64	69⅓	74⅔	85⅓	96	106⅔	117⅓
8 x10	66⅔	80	86⅔	93⅓	106⅔	120	133⅓	146⅔

MISCELLANEOUS DATA

196 Pounds Flour .....Make 1 Barrel
200 Pounds Beef or Pork....Make 1 Barrel
135 Pounds of Potatoes .....Make 1 Barrel
135 Pounds of Apples .....Make 1 Barrel
280 Pounds of Salt .....Make 1 Barrel
350 Pounds of Sugar .....Make 1 Barrel
100 Pounds Nails .....Make a Keg
2150.42 Cubic Inches .....Make 1 Bushel
231 Cubic Inches .....Make 1 Gallon
43,560 Square Feet .....Make 1 Acre
5,280 Feet .....Make 1 Mile
128 Cubic Feet .....Make a Cord
1 Gallon Water .....About 8-1/3 Pounds
1 Gallon Milk .....About 8-3/5 Pounds
1 Gallon Kerosene .....About 6½ Pounds
1 Cubic Foot Water.....About 62½ Pounds
⅓ Inch equals 1 size in measuring boots and shoes.

4 Inches equals 1 hand in measuring horses.
1 Link equals 7.92 inches.
1 Rod equals 25 links, 16½ feet.
1 Chain equals 4 rods, 66 feet.
1 Mile equals 80 chains, 5280 feet.
Wall paper is usually 18 inches wide.
A single roll is 24 feet long.
A double roll is 48 feet long.
A lath is 4 feet long and 1½ inches wide.
Builders calculate that a bunch of laths will cover 3 sq. yds.
1000 Shingles, applied 4 in. to weather cover about 100 sq. ft.
1000 Shingles require about 5 pounds shingle nails.
20 Yards of surface will require about 1000 laths.
1000 Laths will require about 11 pounds of lath nails.

BANKING TABLES

RULES FOR COMPUTING INTEREST

The following is an approximate way to estimate the interest on any principal for any number of days. When the principal contains cents, mark off four places from the right of the result to express the interest in dollars and cents. When the principal contains dollars only, mark off two places.

2%—Multiply the principal by the number of days to run, and divide by 180.

4%—Multiply the principal by the number of days to run and divide by 90.

5%—Multiply by number of days and divide by 72.

6%—Multiply by number of days and divide by 60.

7%—Multiply by number of days and divide by 52.

8%—Multiply by number of days and divide by 45.

9%—Multiply by number of days and divide by 40.

10%—Multiply by number of days and divide by 36.

12%—Multiply by number of days and divide by 30.

15%—Multiply by number of days and divide by 24.

NUMBER OF DAYS BETWEEN TWO DATES

	Jan.	Feb.	Mar.	Apr.	May	June	July	Aug.	Sept.	Oct.	Nov.	Dec.
Jan.	365	31	59	90	120	151	181	212	243	273	304	334
Feb.	334	365	28	59	89	120	150	181	212	242	273	303
Mar.	306	337	365	31	61	92	122	153	184	214	245	275
Apr.	275	306	334	365	30	61	91	122	153	183	214	244
May	245	276	304	334	365	31	61	92	123	153	184	214
June	214	245	273	304	334	365	30	61	92	122	153	183
July	184	215	243	274	304	335	365	31	62	92	123	153
Aug.	153	184	212	243	273	304	334	365	31	61	92	122
Sept.	122	153	181	212	242	273	303	334	365	30	61	91
Oct.	92	123	151	182	212	243	273	304	335	365	31	61
Nov.	61	92	120	151	181	212	242	273	304	334	365	30
Dec.	31	62	90	121	151	182	212	243	274	304	335	365

AMOUNT OF ONE DOLLAR AT COMPOUND INTEREST

YEARS	3%	4%	4½%	5%	6%	YEARS	3%	4%	4½%	5%	6%
1	1.03	1.04	1.04	1.05	1.06	19	1.75	2.10	2.30	2.52	3.02
2	1.06	1.08	1.09	1.10	1.12	20	1.80	2.19	2.41	2.65	3.20
3	1.09	1.12	1.14	1.15	1.19	21	1.86	2.27	2.52	2.78	3.40
4	1.12	1.17	1.19	1.21	1.26	22	1.91	2.37	2.63	2.92	3.60
5	1.15	1.21	1.24	1.27	1.33	23	1.97	2.46	2.75	3.07	3.82
6	1.19	1.26	1.30	1.34	1.41	24	2.03	2.56	2.87	3.22	4.04
7	1.23	1.31	1.36	1.40	1.50	25	2.09	2.66	3.00	3.38	4.29
8	1.26	1.36	1.42	1.47	1.59	26	2.15	2.77	3.14	3.55	4.54
9	1.30	1.42	1.48	1.55	1.68	27	2.22	2.88	3.28	3.73	4.82
10	1.34	1.48	1.55	1.62	1.79	28	2.28	2.99	3.43	3.92	5.11
11	1.38	1.53	1.62	1.71	1.89	29	2.35	3.11	3.58	4.11	5.41
12	1.42	1.60	1.69	1.79	2.01	30	2.42	3.24	3.74	4.32	5.74
13	1.46	1.66	1.77	1.88	2.13	31	2.50	3.37	3.91	4.53	6.08
14	1.51	1.73	1.85	1.98	2.26	32	2.57	3.50	4.09	4.76	6.45
15	1.55	1.80	1.93	2.07	2.39	33	2.65	3.64	4.27	5.00	6.84
16	1.60	1.87	2.02	2.18	2.54	34	2.73	3.79	4.46	5.25	7.25
17	1.65	1.94	2.11	2.29	2.69	35	2.81	3.94	4.66	5.51	7.68
18	1.70	2.02	2.20	2.40	2.85	100	19.21	50.50	81.58	131.50	339.30

HOME HELPS

KITCHEN WEIGHTS, MEASURES, ETC.

4 large tablespoonsful = ½ gill
1 teacup = 1 gill
1 common sized tumbler = ½ pint
2 cups = 1 pint
2 pints = 1 quart
1 tablespoonful = ½ ounce
1 large wine glass = 2 ounces
8 quarts = 1 peck
4 cups flour = 1 pound
2 cups solid butter = 1 pound
4 quarts = 1 gallon
2 cups granulated sugar = 1 pound
3 cups cornmeal = 1 pound
2⅔ cups brown sugar = 1 pound
2 cups solid meat = 1 pound
2⅔ cups powdered sugar = 1 pound
16 ounces = 1 pound
2 tablespoons butter, sugar, salt = 1 ounce
4 tablespoons flour = 1 ounce
16 tablespoonsful = 1 cupful
60 drops = 1 teaspoonful
8 saltspoonsful = 1 teaspoonful
3 teaspoonsful = 1 tablespoonful
4 tablespoonsful = ¼ cupful
1 cup shelled almonds = ¼ pound
¼ pound cornstarch = 1 cupful

Cup Measures *

1 cup granulated sugar	= ½ pound
1 cup butter	= ½ pound
1 cup lard	= ½ pound
1 cup flour	= ¼ pound
1 cup rice	= ½ pound
1 cup cornmeal	= 5 ounces
1 cup raisins (stemmed)	= 6 ounces
1 cup currants (cleaned)	= 6 ounces
1 cup bread crumbs (stale)	= 2 ounces
1 cup chopped meat	= ½ pound

* Approximate only.

Equivalents of Capacity

(All measures are level full)

3 teaspoons	= 1 tablespoon
½ fluid ounce	= 1 tablespoon
16 tablespoons	= 1 cup
2 gills	= 1 cup
½ liquid pint	= 1 cup
8 fluid ounces	= 1 cup
1 liquid pint	= 2 cups
16 fluid ounces	= 2 cups

Lbs. per bu.	Lbs. per bu.
Apples, 45	Cherries, 56
Barley, 47	Chestnuts, 50
Beans, dried, 60	Clover seed, 60
Beets, 56	Coal, 75
Bran, 20	Coke, 40
Buckwheat, 48	Corn, shelled, 56
Cabbage, 50	Corn, ear, 70
Carrots, 50	Cornmeal, 50
Cement, 100	Cranberries, 40
Charcoal, 20	

Lbs. per bu.	Lbs. per bu.
Cucumbers, 50	Potatoes (sweet) 54
Currants, 40	Quinces, 48
Grapes, 48	Rice, 45
Grass seed, 14	Rutabaga, 60
Hominy, 60	Rye, 56
Lime, 80	Rye-meal, 60
Oats, 32	Salt (coarse). 85
Onions, 50	Salt (ground), 62
Peaches, 48	Sand, 100
Peanuts, 22	Timothy seed, 45
Pears, 50	Tomatoes, 60
Peas, green, 56	Turnips, 60
Peas, dried, 60	Walnuts, 50
Plums, 64	Wheat, 60
Potatoes, 60	

WEDDING ANNIVERSARIES

1st Year.....Paper	15th Year....Crystal
2nd Year.....Calico	20th Year.....China
3rd Year....Muslin	25th Year. ...Silver
4th Year.....Silk	30th Year.....Pearl
5th Year.....Wood	35th Year.....Coral
6th Year.....Iron	40th Year.....Ruby
7th Year.....Wool	45th Year..Sapphire
8th Year....Bronze	50th Year.....Gold
9th Year...Pottery	55th Year...Emerald
10th Year.....Tin	60th Year..Diamond

75th Year..Diamond

BIRTHSTONES AND FLOWERS

January	Garnet	Snowdrop
February	Amethyst	Primrose
March	Bloodstone and Aquamarine	Violet
April	Diamond	Daisy
May	Emerald	Hawthorn
June	Pearl and Moonstone	Rose
July	Ruby	Water Lily
August	Sardonyx and Peridot	Poppy
September	Sapphire	Morning Glory
October	Opal and Tourmaline	Hops
November	Topaz	Chrysanthemum
December	Turquoise and Lapis Lazuli	Holly

HOW TO REMOVE STAINS

Blood and meat juice. Use cold water; soap and cold water; or starch paste.

Bluing. Use boiling water.

Chocolate and cocoa. Use borax and cold water; bleach if necessary.

Coffee and tea. (Clear.)—Use boiling water; bleach if necessary. (With cream.)—Use cold water, then boiling water; bleach if necessary.

Cream and milk. Use cold water, then soap and cold water.

Egg. Use cold water.

Fruit and fruit juices. Use boiling water; bleach if necessary.

Grass. Use cold water; soap and cold water; alcohol; or a bleaching agent.

Grease and oils. Use French chalk, blotting paper or other absorbent; or warm water and soap; or gasoline, benzine, or carbon tetrachloride.

Iodine. Use warm water and soap; alcohol; or ammonia.

Ink. Try cold water; then use an acid or bleach if necessary.

Iron. Use oxalic acid; hydrochloric acid; salts of lemon; or lemon juice and salt.

Kerosene. Use warm water and soap.

Lampblack and soot. Use kerosene, benzine, chloroform, ether, gasoline, or carbon tetrachloride.

Medicine. Use alcohol.

Mildew. If fresh, use cold water; otherwise try to bleach with javelle water or potassium permanganate.

Paint and varnish. Use alcohol, carbon tetrachloride, chloroform, or turpentine.

Perspiration. Use soap and warm water; bleach in the sun or with javelle water or potassium permanganate.

Pitch, tar, and wheel grease. Rub with fat; then use soap and warm water; or benzine, gasoline, or carbon tetrachloride.

Scorch. Bleach in the sunshine or with javelle water.

Shoe polish. (Black.)—Use soap and water; or turpentine. (Tan.)—Use alcohol.

Syrup. Use water.

Stove polish. Use cold water and soap; or kerosene, benzine, or gasoline.

Vaseline. Use kerosene or turpentine.

Water. Steam or sponge the entire surface of water-spotted materials.

Wax. Scrape off as much as possible. Use French chalk, blotting paper or other absorbent, with a warm iron; or use benzine or gasoline. If color remains, use alcohol or bleach.

ACTUAL TIME IN USE IN THE LARGEST CITIES OF THE WORLD WHEN IT IS 12:00 NOON, WASHINGTON

Athens	7:00 P. M.	**Melbourne next day**	3:00 A. M.
Auckland next day	3:00 A. M.	Milwaukee	11:00 A. M.
Berlin	6:00 P. M.	Minneapolis	11:00 A. M.
Bombay	10:30 P. M.	Natal	7:00 P. M.
Boston	12:00 **noon**	New Orleans	11:00 A. M.
Buffalo	12:00 **noon**	New York	12:00 **noon**
Cape Town	7:00 P. M.	Omaha	11:00 A. M.
Chicago	11:00 A. M.	Ottawa	12:00 **noon**
Cincinnati	11:00 A. M.	Panama	12:00 **noon**
Cleveland	12:00 **noon**	Paris	5:00 P. M.
Constantinople	7:00 P. M.	Philad'p'a	12:00 **noon**
Denver	10:00 A. M.	Pittsb'r'g	12:00 **noon**
Detroit	12:00 **noon**	Portland	9:00 A. M.
Galveston	11:00 A. M.	Quebec	12:00 **noon**
Halifax	1:00 P. M.	Rio de J'n'ro	2:00 P. M.
Hamburg	6:00 P. M.	Rome	6:00 P. M.
Havana	11:31 A. M.	Salt L. City	10:00 A. M.
Hong Kong next day	1:00 A. M.	San Francisco	9:00 A. M.
Honolulu	6:30 A. M.	St. Louis	11:00 A. M.
Jerusalem	7:00 P. M.	Seattle	9:00 A. M.
Kansas City	11:00 A. M.	Suez	7:00 P. M.
Lisbon	4:24 P. M.	Toledo	12:00 **noon**
Liverpool	5:00 P. M.	Vancouver	9:00 A. M.
London	5:00 P. M.	Vienna	6:00 P. M.
Madrid	5:00 P. M.	Winnipeg	11:00 A. M.
Manila next day	1:00 A. M.	**Yokohama next day**	2:00 A. M.

ROMAN AND ARABIC NUMERALS

I	1	XX	20
II	2	XXX	30
III	3	XL	40
IV	4	L	50
V	5	LX	60
VI	6	LXX	70
VII	7	LXXX	80
VIII	8	XC	90
IX	9	C	100
X	10	CC	200
XI	11	CCC	300
XII	12	CCCC	400
XIII	13	D	500
XIV	14	DC	600
XV	15	DCC	700
XVI	16	DCCC	800
XVII	17	CM	900
XVIII	18	M	1000
XIX	19	MM	2000

ANCIENT MYTHOLOGICAL GODS:

Jupiter: God of Heaven and Earth; **Apollo**: God of Sun, Music and Medicine; **Venus**: God of Love and Beauty; **Neptune**: God of the Sea; **Mercury**: God of Commerce; **Mars**: God of War.

WEIGHTS AND MEASURES

APOTHECARIES' WEIGHT

20 grains.....1 scruple	8 drams.....1 ounce
3 scruples.....1 dram	12 ounces ...1 pound

Ounce and pound are the same as in Troy Weight.

AVOIRDUPOIS WEIGHT

27 11/32 grains.1 dram	25 pounds...1 quarter
16 drams.....1 ounce	4 quarters.....1 cwt.
16 ounces.....1 pound	2,000 lbs...1 short ton
2,240 pounds.....Long Ton	

TROY WEIGHT

24 grains.....1 pwt.
20 pwt.....1 ounce 12 ounces....1 pound
Used for weighing gold, silver and jewels.

CLOTH MEASURE

2¼ inches.....1 nail	4 nails.....1 quarter
4 quarters.....1 yard	

CUBIC MEASURE

1,728 cubic inches.....1 cubic foot
27 cubic feet.....1 cubic yard
128 cubic feet.....1 cord (wood)
40 cubic feet..... 1 ton (shipping)
2,150.42 cubic inches..... 1 standard bushel
231 cubic inches.....1 U. S. standard gallon
1 cubic foot.....about 4/5 of a bushel

DRY MEASURE

2 pints.....1 quart	4 pecks.....1 bushel
8 quarts.....1 peck	36 bushels..1 chaldron

LIQUID MEASURE

4 gills.....1 pint	4 quarts.....1 gallon
2 pints.....1 quart	31½ gallons..1 barrel
2 barrels.....1 hogshead	

LONG MEASURE

12 inches.....1 foot	40 rods.....1 furlong
3 feet.....1 yard	8 furlongs..1 sta. mile
5½ yards.....1 rod	3 miles.....1 league

MARINERS' MEASURE

6 feet..1 fathom	120 fathoms. .1 cable length
7½ cable lengths	.....1 mile
5,280 feet.....	.....1 statute mile
6,085 feet.....	1 nautical mile

PAPER MEASURE

24 sheets, 1 quire; 20 quires, 1 ream (480 sheets)
2 reams .....1 bundle 5 bundles. ..1 bale

SQUARE MEASURE

144 sq. inches 1 sq. ft	40 sq. rods.. ...1 rood
9 sq. ft.....1 sq. yd	4 roods.. ....1 acre
30¼ sq. yds..1 sq. rod	640 acres. .1 sq. mile

SURVEYOR'S MEASURE

7.92 inches. ....1 link
25 links... ....1 rod
4 rods.....1 chain
10 sq. chains or 160 sq. rods .....1 acre
640 acres.. ....1 sq. mile
36 sq. miles (6 miles sq.).....1 township

TIME MEASURE

60 seconds....1 minute	24 hours .. ....1 day
60 minutes ...1 hour	7 days .....1 week
28, 29, 30 or 31 days... .....1 calendar month	
30 days.... .1 month	.....in computing interest
365 days ..... 1 year	366 days...1 leap year

MISCELLANEOUS

3 inches.....1 palm	6 inches.....1 span
4 inches.....1 hand	18 inches.....1 cubit
21.8 inches.....1 Bible cubit	
2½ feet.....1 military pace	

METRIC EQUIVALENTS

Linear Measure

1 centimeter.....0.3937 inch
1 inch.....2.54 centimeters
1 decimeter.....3,937 inches.....0.328 foot
1 foot.....3.048 decimeters
1 meter.....39.37 inches.....1.0936 yards
1 yard.....0.9144 meter
1 dekameter.....1.9884 rods
1 rod.....0.5029 dekameter
1 kilometer.....0.62137 mile
1 mile.....1.6093 kilometers

Square Measure

1 square centimeter.....0.1550 square inch
1 square inch.....6.452 square centimeters
1 square decimeter.....0.1076 square foot
1 square foot.....9.2903 square decimeters
1 square meter.....1.196 square yards
1 square yard.....0.8361 square meter
1 acre.....3.954 square rods
1 square rod.....0.2529 acre
1 hectare.....2.47 acres
1 acre.....0.4047 hectare
1 square kilometer.....0.386 square mile
1 square mile.....2.59 square kilometers

Measure of Volume

1 cubic centimeter.....0.061 cubic inch
1 cubic inch.....16.39 cubic centimeters
1 cubic decimeter.....0.0353 cubic foot
1 cubic foot.....28.317 cubic decimeters
1 cubic meter .....1.308 cubic yards
1 cubic yard.....0.7646 cubic meter
1 stere.....0.2759 cord
1 cord.....3.624 steres
1 liter....0.908 quart dry....1.0567 quarts liquid
1 quart dry.....1.101 liters
1 quart liquid.....0.9463 liter
1 dekaliter.....2.6417 gallons.....135 pecks
1 gallon.....0.3785 dekaliter
1 peck.....0.881 dekaliter
1 hektoliter.....2.8375 bushels
1 bushel.....0.3524 hektoliter

Weights

1 gram.....0.03527 ounce
1 ounce.....28.35 grams
1 kilogram.....2.2046 pounds
1 pound.....0.4536 kilogram
1 metric ton.....1.1023 English tons
1 English ton .....0.9072 metric ton

APPROXIMATE METRIC EQUIVALENTS

1 decimeter. .....4 inches
1 liter.....1.06 quarts liquid, 0.9 quart dry
1 meter.....1.1 yards
1 kilometer.....⅝ of a mile
1 hektoliter.....2⅝ bushels
1 hectare .....2½ acres
1 kilogram.....2 1/5 pounds
1 stere, or cubic meter.....½ of a cord
1 metric ton.....2,200 pounds

TEMPERATURES

	Fahrenheit
Milk	Freezes 30° above Zero
Water	Freezes 32° above Zero
Olive Oil	Freezes 36° above Zero
Wine	Freezes 20° above Zero
Vinegar	Freezes 28° above Zero
Alcohol	Boils at 173° above Zero
Water	Boils at 212° above Zero
Petroleum (average)	Boils at 306° above Zero
Blood Heat	98.4° above Zero
Eggs Hatch	104° above Zero

UNIVERSITY OF ILLINOIS-URBANA
917.73AM3I C001 V023
AMERICAN AERIAL COUNTY HISTORY SERIES C
3 0112 025337327